

+NOTICE!!

These documents have been scanned!

Do not place un-scanned documents beneath this notice!

Do not remove this notice from this file!

GPO Jacket No. 560-102
Print Order 61540
Rise Business Services, LLC
Job=AZ15 8/2/2019



Box Number= AZ15191



Claim Begin-End: AMC308091-AMC308121

1 Initial Receipt



AZ15191-8

AMC304200-AMC308091

UNITED STATES
DEPARTMENT OF THE INTERIOR
BUREAU OF LAND MANAGEMENT

RECEIPT AND ACCOUNTING ADVICE

NO. 1641970

04

Subject: SM/AZ 09/18/90
Applicant: LOCATION NOTICES (31) 2 5 12 310.00

NICHOLAS H. CAROUSO, ET AL
1920 CROSSROADS
PRESCOTT, AZ 86301

Remitter: SAME - CK #778
778-7153

Assignor:

Entered in Comp. 9/20/90 SKR

LEASE MANAGEMENT DATA									
<input type="checkbox"/> NEW <input type="checkbox"/> UPDATE <input type="checkbox"/> PAYMENT									
ORIGINAL SERIAL NO.	ASG.	TYPE	ST.	CTY.	FUND SYMBOL			ACRES/UNITS	RATE
AMOUNT	ANV. DATE	EXP. DATE	BILL CYC.	S/C	DISTRICT	NEXT BILL	MISC. DATA	U of M	ACTUAL UNITS
ASSIGNMENT SERIAL NO.	ASG.	TYPE	ST.	CTY.	FUND SYMBOL			ACRES/UNITS	RATE
AMOUNT	ANV. DATE	EXP. DATE	BILL CYC.	S/C	DISTRICT	NEXT BILL	MISC. DATA	U of M	ACTUAL UNITS

APPLY REMITTANCE			
ACTION	FUND SYMBOL	CTY.	AMOUNT
FILING FEE			
RENTAL			
UNEARNED			
REFUND			
TOTAL			
AMOUNT DUE			

Remarks:

BY: _____ DATE: _____

- Lease in Escrow?
- KGS? Of Interest?
- Auto Escalates? Operating Rights?
- Auto Renew? Operator
- Bond Filed?

FOR MMS USE ONLY		
BILLEE	NUMBER	FOREST REFUGE
OCS SECTION	CODE	

UNITED STATES
DEPARTMENT OF THE INTERIOR
BUREAU OF LAND MANAGEMENT

RECEIPT AND ACCOUNTING ADVICE

NO. 1641970

04

Subject: SM/AZ 09/18/90
Applicant: LOCATION NOTICES (31) 2 5 12 310.00

NICHOLAS H. CAROUSO, ET AL
1920 CROSSROADS
PRESCOTT, AZ 86301

Remitter: SAME - CK #778
778-7153

Assignor:

Entered on Comp. 9/20/90 SKW

LEASE MANAGEMENT DATA									
<input type="checkbox"/> NEW <input type="checkbox"/> UPDATE <input type="checkbox"/> PAYMENT									
ORIGINAL SERIAL NO.	ASG.	TYPE	ST.	CTY.	FUND SYMBOL			ACRES/UNITS	RATE
AMOUNT	ANV. DATE	EXP. DATE	BILL CYC.	S/C	DISTRICT	NEXT BILL	MISC. DATA	U of M	ACTUAL UNITS
ASSIGNMENT SERIAL NO.	ASG.	TYPE	ST.	CTY.	FUND SYMBOL			ACRES/UNITS	RATE
AMOUNT	ANV. DATE	EXP. DATE	BILL CYC.	S/C	DISTRICT	NEXT BILL	MISC. DATA	U of M	ACTUAL UNITS

APPLY REMITTANCE				Remarks: <i>Corrected</i> <i>OPEN</i> 308105 - 308110 308114 308121
ACTION	FUND SYMBOL	CTY.	AMOUNT	
FILING FEE				
RENTAL				
UNEARNED				
REFUND				
TOTAL				
AMOUNT DUE				

Lease in Escrow?
 KGS?
 Auto Escalates?
 Auto Renew?

Of Interest?
 Operating Rights?
 Operator
 Bond Filed?

FOR MMS USE ONLY

BILLEE	FOREST REFUGE
NUMBER	
OCS SECTION	
CODE	

NOTICE!!

These documents have been scanned!

Do not place un-scanned documents beneath this notice!

Do not remove this notice from this file!

GPO Jacket No. 560-102
Print Order 61540
Rise Business Services, LLC
Job=AZ15 8/2/2019



Box Number= AZ15191



Claim Begin-End: AMC308091-AMC308121

2 Correspondence



AZ15191-8

AMC304200-AMC308091

ABANDONMENT

Is your RETURN ADDRESS completed on the reverse side?

SENDER:

- Complete items 1 and/or 2 for additional services.
- Complete items 3, and 4a & b.
- Print your name and address on the reverse of this form so that we can return this card to you.
- Attach this form to the front of the mailpiece, or on the back if space does not permit.
- Write "Return Receipt Requested" on the mailpiece below the article number.
- The Return Receipt will show to whom the article was delivered and the date delivered.

I also wish to receive the following services (for an extra fee):

- 1. Addressee's Address
- 2. Restricted Delivery

Consult postmaster for fee.

3. Article Addressed to:

NICHOLAS H. CAROUSO , et al.
 1920 CROSSROADS
 PRESCOTT, AZ 86301
 AMC282942, AMC308091 (921)MH
 AMC121470, AMC127865, AMC129705,
 AMC141655, AMC142346, AMC232373,
 AMC272234, AMC277703, AMC279422

4a. Article Number

764807

4b. Service Type

- Registered Insured
- Certified COD
- Express Mail Return Receipt for Merchandise

7. Date of Delivery

5-25-94

5. Signature (Addressee)

6. Signature (Agent)

Barbara Carouso

8. Addressee's Address (Only if requested and fee is paid)

Thank you for using Return Receipt Service.

LEAD OWNER

CAROUSO NICHOLAS H
1920 CROSSROADS
PRESCOTT AZ 86301



CO-OWNERS
SPARKS EARL H

ARIZONA LEAD FILE NUMBER - 308091

CASE TYPE	SERIAL NUMBER	CLAIM NAME	LAST ASSMT.	CASE TYPE	SERIAL NUMBER	CLAIM NAME	LAST ASSMT.
LD	308091	NEW MJV NO 10	1992	LD	308092	NEW MJV NO 27	1992
LD	308093	NEW MJV NO 28	1992	LD	308094	NEW MJV NO 29	1992
LD	308095	NEW MJV NO 30	1992	LD	308096	NEW MJV NO 31	1992
LD	308097	NEW MJV NO 44	1992	LD	308098	NEW MJV NO 45	1992
LD	308099	NEW MJV NO 46	1992	LD	308100	NEW MJV NO 47	1992
LD	308101	NEW MJV NO 48	1992	LD	308102	NEW BONANZA NO 154	1992
LD	308103	NEW BONANZA NO 155	1992	LD	308104	NEW BONANZA NO 156	1992
LD	308111	NEW BONANZA NO 182	1992	LD	308112	NEW BONANZA NO 183	1992
LD	308113	NEW BONANZA NO 184	1992				

CO-OWNERS
NONE

ARIZONA LEAD FILE NUMBER - 121470

CASE TYPE	SERIAL NUMBER	CLAIM NAME	LAST ASSMT.	CASE TYPE	SERIAL NUMBER	CLAIM NAME	LAST ASSMT.
LD	121471	CROSSROADS #2	1992	LD	121472	CROSSROADS #3	1992
LD	121473	CROSSROADS #4	1992	LD	121470	CROSSROADS #1	1992
LD	121474	CROSSROADS #5	1992	LD	121475	CROSSROADS #6	1992
LD	121476	CROSSROADS #7	1992	LD	121477	CROSSROADS #8	1992
LD	121478	CROSSROADS #9	1992				

ARIZONA LEAD FILE NUMBER - 141655

CASE TYPE	SERIAL NUMBER	CLAIM NAME	LAST ASSMT.	CASE TYPE	SERIAL NUMBER	CLAIM NAME	LAST ASSMT.
LD	141656	CROSSROADS NO 16	1992	LD	141657	CROSSROADS NO 17	1992
LD	141658	CROSSROADS NO 18	1992	LD	141659	CROSSROADS NO 19	1992
LD	141660	CROSSROADS NO 20	1992	LD	141655	CROSSROADS NO 15	1992

Closed

*308091-308104
308111-308113
8/31/93 MAL*

ENTERED IN COMPUTER

5/23/94 SKMAS

LEAD OWNER

CAROUSO NICHOLAS
2106 NOLTE DR
PRESCOTT AZ 86301

CO-OWNERS
NONE

ARIZONA LEAD FILE NUMBER - 142346

CASE TYPE	SERIAL NUMBER	CLAIM NAME	LAST ASSMT.	CASE TYPE	SERIAL NUMBER	CLAIM NAME	LAST ASSMT.
LD	142347	HALCYON NO 2	1992	LD	142348	HALCYON NO 3	1992
LD	142349	HALCYON NO 4	1992	LD	142346	HALCYON NO 1	1992

ARIZONA LEAD FILE NUMBER - 127865

CASE TYPE	SERIAL NUMBER	CLAIM NAME	LAST ASSMT.	CASE TYPE	SERIAL NUMBER	CLAIM NAME	LAST ASSMT.
LD	127865	CROSSROADS NO 10	1992				
LD	127866	CROSSROADS NO 11	1992	LD	127867	CROSSROADS NO 12	1992
LD	127868	CROSSROADS NO 13	1992	LD	127869	CROSSROADS NO 14	1992

ARIZONA LEAD FILE NUMBER - 129705

CASE TYPE	SERIAL NUMBER	CLAIM NAME	LAST ASSMT.	CASE TYPE	SERIAL NUMBER	CLAIM NAME	LAST ASSMT.
LD	129706	JC MINE #2	1992	LD	129707	JC MINE #3	1992
LD	129708	JC MINE #4	1992	LD	129705	JC MINE #1	1992

ARIZONA LEAD FILE NUMBER - 232373

CASE TYPE	SERIAL NUMBER	CLAIM NAME	LAST ASSMT.	CASE TYPE	SERIAL NUMBER	CLAIM NAME	LAST ASSMT.
LD	232373	CROSSROADS NO 21	1992				
LD	232374	CROSSROADS NO 22	1992	LD	232375	CROSSROADS NO 23	1992
LD	232376	CROSSROADS NO 24	1992				

LEAD OWNER

CAROUSO NICHOLAS
2106 NOLTE DR
PRESCOTT AZ 86301

CO-OWNERS
NONE

ARIZONA LEAD FILE NUMBER - 272234

CASE TYPE	SERIAL NUMBER	CLAIM NAME	LAST ASSMT.	CASE TYPE	SERIAL NUMBER	CLAIM NAME	LAST ASSMT.
LD	272234	SILVER RIDGE #1	1992	LD	272235	SILVER RIDGE #2	1992
LD	272236	SILVER RIDGE #3	1992	LD	272237	SILVER RIDGE #4	1992

ARIZONA LEAD FILE NUMBER - 277703

CASE TYPE	SERIAL NUMBER	CLAIM NAME	LAST ASSMT.	CASE TYPE	SERIAL NUMBER	CLAIM NAME	LAST ASSMT.
LD	277703	NBC NO 1	1992	LD	277704	NBC NO 2	1992
LD	277705	NBC NO 3	1992	LD	277706	NBC NO 4	1992
LD	277707	NBC NO 5	1992	LD	277708	NBC NO 6	1992
LD	277709	NBC NO 7	1992				

ARIZONA LEAD FILE NUMBER - 279422

CASE TYPE	SERIAL NUMBER	CLAIM NAME	LAST ASSMT.	CASE TYPE	SERIAL NUMBER	CLAIM NAME	LAST ASSMT.
LD	279422	WINDMILL #1	1992	LD	279423	WINDMILL #2	1992
LD	279424	WINDMILL #3	1992	LD	279425	WINDMILL #4	1992
LD	279426	WINDMILL #5	1992	LD	279427	WINDMILL #6	1992
LD	279428	WINDMILL #7	1992	LD	279429	WINDMILL #8	1992

ARIZONA LEAD FILE NUMBER - 282942

CASE TYPE	SERIAL NUMBER	CLAIM NAME	LAST ASSMT.	CASE TYPE	SERIAL NUMBER	CLAIM NAME	LAST ASSMT.
LD	282942	WINDMILL NO 9A	1992				
LD	282944	WINDMILL NO 10	1992	LD	282945	WINDMILL NO 12	1992
LD	282946	WINDMILL NO 13	1992	LD	282947	WINDMILL NO 14	1992
LD	282948	WINDMILL NO 15	1992	LD	282949	WINDMILL NO 16	1992
LD	282950	WINDMILL NO 17	1992	LD	282951	WINDMILL NO 18	1992
LD	282952	WINDMILL NO 19	1992	LD	282953	WINDMILL NO 20	1992
LD	282954	WINDMILL NO 21	1992				



United States Department of the Interior



BUREAU OF LAND MANAGEMENT
ARIZONA STATE OFFICE
3707 N. 7TH STREET
P.O. BOX 16563
PHOENIX, ARIZONA 85011

IN REPLY REFER TO:
3800 (921) MH

A MC 121470
A MC 127865
A MC 129705
A MC 141655
A MC 142346
A MC 232373
A MC 272234
A MC 277703
A MC 279422
A MC 282942
A MC 308091

CERTIFIED MAIL - RETURN RECEIPT REQUESTED

May 19, 1994

DECISION

Mining Claimant(s) :
as Shown on the :
Enclosed Sheet(s) :

Mining Claim(s),
Mill Site(s) and Tunnel
Site(s) as Shown on the
Enclosed Sheet(s) 3

MINING CLAIMS, MILL SITES AND TUNNEL SITES DECLARED ABANDONED

Public Law 102-381, 106 Stat 1374, dated October 5, 1992, and the regulations implemented July 15, 1993, 43 CFR §3833.1-5, "Rental Fees" prescribe, unless otherwise exempted, that \$100 rental for assessment year 1992-1993, and \$100 rental for assessment year 1993-1994, must be paid to the Bureau of Land Management (BLM) for each mining claim, mill site, and tunnel site on or before August 31, 1993. Failure to pay the rental fee by that date shall conclusively constitute an abandonment of the mining claim, mill site, or tunnel site, which shall be void.

The BLM records do not show receipt of payment for the mining claim(s), mill site(s), and tunnel site(s) listed on the enclosed sheet(s) on or before August 31, 1993.

If the rental fee was timely paid to the BLM for 1993 and 1994, please furnish a copy of the BLM receipt for payment and the document listing the claims and serial numbers for which payment was made to the BLM, Arizona State Office. The receipt and proof must be dated and/or time stamped by the BLM on or before August 31, 1993.

The proof of payment must show that the required amount was remitted and was received by the BLM on or before August 31, 1993, or it will not be accepted. The evidence must be received in this office no later than 30 days from receipt of this decision. If the proof is not furnished during the 30-day period, the mining claim(s), mill site(s), and tunnel site(s) will be removed from the BLM records as abandoned and void.

If additional information is required, please call (602) 650-0518.

Mary Jo Yoas
Chief, Branch of Lands
and Minerals Operations

Enclosure(s)

NOTICE!!

These documents have been scanned!

Do not place un-scanned documents beneath this notice!

Do not remove this notice from this file!

GPO Jacket No. 560-102
Print Order 61540
Rise Business Services, LLC
Job=AZ15 8/2/2019



Box Number= AZ15191



Claim Begin-End: AMC308091-AMC308121

3 Transfers



AZ15191-8

AMC304200-AMC308091



Bronco Creek Exploration Inc.
1815 East Winsett Street
Tucson, Arizona 85719-6547

Tel: (520) 624-4153
Fax: (520) 624-4192
www.broncocreek.com

Amc 308091

November 17, 2017

Bureau of Land Management
Arizona State Office
One North Central Avenue, Suite 800
Phoenix, AZ 85004-4427
(602) 417-9200

RECEIVED
BLM AZ STATE OFFICE
2017 NOV 27 P 3:21
PHOENIX, ARIZONA

To Whom It May Concern:

Please find the following documents enclosed for recording on behalf of Bronco Creek Exploration, Inc., whose address is 1815 E. Winsett St., Tucson, AZ 85719.

Federal unpatented lode mining claim documents:

- Transfer of Interest for 14 unpatented lode claims from the estate of Barbara Carouso to Bronco Creek Exploration, Inc.

At your fee rate of \$10 per claim for Transfer of Interest, I have calculate this set of documents to be \$140 and have enclosed check # 3428 to cover the fees.

If there are any problems or questions, please contact me at (520) 624-4153, ccreel@broncocreek.com, or the above address. Thank you for your assistance.

Sincerely,

Chris Creel
Land Manager

ENTERED
DEC 04 2017
BY: fm

4026740

4R



OFFICIAL RECORDS OF
PINAL COUNTY RECORDER
VIRGINIA ROSS

DATE/TIME: 12/27/2016 1044
FEE: \$15.00
PAGES: 4
FEE NUMBER: 2016-086972



Recorded at the request of
and return to:

Bronco Creek Exploration, Inc.
1815 East Winsett St.
Tucson, AZ 85719

EXEMPT A.R.S. 11-1134

RECEIVED
BLM AZ STATE OFFICE
2017 NOV 27 P 3:2
PHOENIX, ARIZONA

MINING DEED WITH RESERVATION OF ROYALTY
(Unpatented Mining Claims)

This Mining Deed (this "Deed"), effective as of December 22, 2016 (the "Effective Date"), is from Barbara Carouso, an unmarried woman with an address of 5047 W. Didion Drive, Tucson, AZ 85742 ("Grantor"), to Bronco Creek Exploration, Inc., an Arizona corporation, with an address of 1815 East Winsett Street, Tucson, AZ 87519-6547 ("Grantee").

Recitals

A. Grantor holds an undivided one-half interest in the unpatented mining claims described on Exhibit A to this Deed (the "Properties"), which Properties are located in the Pioneer Mining District, Pinal County, Arizona.

B. Grantor and Grantee are parties to that certain Option Agreement dated effective as of July 1, 2009 with Earl Sparks, as amended by First Amendment to Option Agreement dated as of April 22, 2014, and as further amended by Second Amendment to Option Agreement dated as of April 1, 2014 (as so amended, the "Agreement"). Pursuant to the Agreement, Grantor has agreed to convey to Grantee all of her right, title and interest in and to the Properties, subject to 1.0% production royalty.

C. Grantor desires to execute this Deed with respect to the Properties to fulfill her obligation under the Agreement.

Conveyance

For good and valuable consideration, the receipt and sufficiency of which are acknowledged, Grantor hereby conveys and warrants against all claiming by, through or under Grantor, but not otherwise, to Grantee, all of Grantor's right, title and interest in and to the Properties, including all of the lodes, ledges, veins and mineral-bearing rock, both known

and unknown, intralimital and extralateral rights lying within or extending beyond the boundaries of the Properties, and all dips, spurs and angles, and all the ores, mineral bearing-quartz, rock and earth or other mineral deposits therein or thereon, and all and singular tenements, hereditaments, appurtenances, fixtures, buildings and improvements thereon or thereunto belonging to or in anywise appertaining, the reversion and reversions, remainder and remainders, rents, issues, and profits thereof; including any of Grantor's after-acquired title hereinafter;

TO HAVE AND TO HOLD unto Grantee, its successors and assigns forever,


SUBJECT HOWEVER to the reservation of a production royalty of 1.0% of the "Net Returns" as set forth in Exhibit B hereto (the "Royalty").

Royalty Purchase Option: One-half of the Royalty (that is, a total of 0.5% of the Net Smelter Returns) may be purchased by Grantee, its successors and assigns, at any time for \$500,000 for each one-quarter percent Net Returns royalty so purchased. Such option may be exercised by Grantee at any time by giving written notice to Grantor at her address set forth above on or before twenty years after the Effective Date.

The terms of the Agreement are not intended to merge into this Deed and shall remain in force and effect.

Executed by Grantor as of the Effective Date.

GRANTOR:



Barbara Carouso

Barbara Carouso

RECEIVED
BLM AZ STATE OFFICE
2011 NOV 21 P 3:21
PHOENIX, ARIZONA

State of Az)
) ss.
County of PIMA)

This instrument was acknowledged before me on DEC 28th 2010, by Barbara Carouso, an unmarried woman.

C. G. Kraft

Notary Public in and for the State of
Residing at: _____
Commission Expires: 3-8-2020

EXHIBIT A
("Properties" Defined)

Superior New Bonanza Claims, Pinal County, Arizona

Federal Unpatented Lode Mining Claims:

The Properties consist of the following unpatented lode mining claims situated in the Pioneer Mining District, Pinal County, Arizona, the names of which, the place of recording of the location notices in the official records of Pinal County and the serial number assigned to the individual mining claims by the Arizona State Office of the Bureau of Land Management are as follows:

Line No.	BLM Serial No	Claim Name	County Recorder Data			Twn	Rng	Sec
			Fee #/ Doc ID#	Book	Page			
1	AMC308105	NEW BONANZA NO 157	1990-022087	1696	667	1S	12E	33
2	AMC308106	NEW BONANZA NO 158	1990-022088	1696	669	1S	12E	33
3	AMC308107	NEW BONANZA NO 159	1990-022089	1696	671	1S	12E	33
4	AMC308108	NEW BONANZA NO 160	1990-022090	1696	673	1S	12E	33, 34
5	AMC308109	NEW BONANZA NO 161	1990-022091	1696	675	1S	12E	33, 34
6	AMC308110	NEW BONANZA NO 176	1990-022092	1696	677	1S	12E	33, 34
7	AMC308114	NEW BONANZA NO 185	1990-022097	1696	687	1S	12E	33
8	AMC308115	NEW BONANZA NO 186	1990-022098	1696	689	1S	12E	33
9	AMC308116	NEW BONANZA NO 187	1990-022099	1696	691	1S	12E	33
10	AMC308117	NEW BONANZA NO 188	1990-022100	1696	693	1S	12E	33, 34
11	AMC308118	NEW BONANZA NO 189	1990-022101	1696	695	1S	12E	33, 34
12	AMC308119	NEW BONANZA NO 190	1990-022102	1696	697	1S	12E	33, 34
13	AMC308120	NEW BONANZA NO 191	1990-022103	1696	699	1S	12E	33, 34
14	AMC308121	NEW BONANZA NO 192	1990-022093	1696	679	1S	12E	33, 34

RECEIVED
BEM AZ STATE OFFICE
2017 NOV 21 P 3 21
PHOENIX, ARIZONA

EXHIBIT B

("Net Returns" and Payment of Production Royalty Defined)

Production Royalty. If minerals are mined and sold from the Properties ("Minerals"), Grantee shall pay Grantor a production royalty equal to 1.0% of the "Net Returns" received by Grantee from the sale of other disposition of Minerals. The term "Net Returns" shall mean the total dollar value received from the purchaser of Minerals, less:

(1) in the case of sale of raw ore or concentrates: (a) any weighing, sampling, penalty, processing or other charges assessed by the purchaser; (b) selling charges; (c) any sales, severance, gross production, privilege or similar taxes assessed on or in connection with the ore or measured by the value thereof; and (d) the cost of transportation from the Properties to the purchaser.

(2) in the case of leaching or other solution mining or beneficiation methods, in addition to the deductions specified in (1) above, all processing and recovery costs incurred beyond the point at which leaching reagents are applied to the ore being treated (including the cost of reagents) shall be considered as treatment costs and deducted from the selling price.

If ores or concentrates are processed at a smelter or other facility owned, operated or controlled by Grantee or treated on a toll basis for Grantee, the selling price shall be computed in the above manner with deductions for all charges and items of cost equivalent to the deductions extended in arms-length transactions, and in any case, not more than charges that would be made at the nearest treatment facility otherwise available.

Payment of Production Royalty – Production royalty paid to Grantor shall be due and payable within thirty (30) days after the end of each calendar quarter for those Minerals sold and a settlement sheet received during the applicable calendar quarter. All production royalty shall be accompanied by the settlement sheets or a similar statement showing the basis upon which the payment was computed.

Method of Making Payments – All payments required hereunder may be mailed or delivered to Grantor's address or to any single depository as Grantor may instruct. Upon making payment to the authorized agent or depositor, Grantee shall be relieved of any responsibility for the distribution of such payment to Grantor. The delivery or the deposit in the mail of any payment hereunder on or before the due date thereof shall be deemed timely payment hereunder.

RECEIVED
BLM AZ STATE OFFICE
2017 NOV 21 P 3:21
PHOENIX, ARIZONA

**United States Department of the Interior
Bureau of Land Management
DIV OF LANDS, MINRLS & ENERGY
ONE N CENTRAL AVE
PHOENIX, AZ 85004 -4427
Phone: 602-417-9200**

Receipt

No: 4026740

Transaction #: 4137621	
Date of Transaction: 11/28/2017	
CUSTOMER:	
BRONCO CREEK EXPLORATION INC. 1815 E WINSETT ST TUCSON, AZ 85719-6547 US	

LINE #	QTY	DESCRIPTION	REMARKS	UNIT PRICE	TOTAL
1	1.00	LOCATABLE MINERALS / MINING CLAIMS- NOT NEW-UNADJUD, ONE AUTH NO. ONLY / MINING CLAIM MONEY RECEIVED CASES: AMC308105/\$140.00	TRF/14	- n/a -	140.00
TOTAL:					\$140.00

PAYMENT INFORMATION			
1	AMOUNT:	140.00	POSTMARKED: N/A
	TYPE:	CHECK	RECEIVED: 11/27/2017
	CHECK NO:	3428	
	NAME:	BRONCO CREEK EXPLORATION INC. 1815 E WINSETT ST TUCSON AZ 85719-6547 US	

REMARKS

This receipt was generated by the automated BLM Collections and Billing System and is a paper representation of a portion of the official electronic record contained therein.

Recorded at the request of
and return to:

EXEMPT A.R.S. 11-1134A6

Bronco Creek Exploration, Inc.
1815 East Winsett St.
Tucson, AZ 85719

MINING DEED WITH RESERVATION OF ROYALTY
(Unpatented Mining Claims)

This Mining Deed (this "**Deed**"), effective as of July 24, 2017 (the "**Effective Date**"), is from Gay Ann Wetzler as Personal Representative of the Estate of Earl H. Sparks, Deceased, Gila County Superior Court Case No. PB 2017-0015, to Bronco Creek Exploration, Inc., an Arizona corporation, with an address of 1815 East Winsett Street, Tucson, AZ 85719-6547 ("**Grantee**"). A Mining Deed With Reservation of Royalty describing the same property and containing the same terms as described and contained in this Deed was executed by Barbara Carouso, an unmarried woman, on December 7, 2016, and recorded in the office of the Pinal County Recorder on December 27, 2016, at Fee Number 2016-086972. Barbara Carouso, and Gay Ann Wetzler as Personal Representative of the Estate of Earl H. Sparks, Deceased, are collectively referred to in this Deed as the **Grantors**.

Recitals

A. Grantors hold the unpatented mining claims described on Exhibit A to this Deed (the "**Properties**"), which Properties are located in the Pioneer Mining District, Pinal County, Arizona.

B. Grantors and Grantee are parties to that certain Option Agreement dated effective as of July 1, 2009, as amended by First Amendment to Option Agreement dated as of April 22, 2014, and as further amended by Second Amendment to Option Agreement dated as of April 1, 2014 (as so amended, the "**Agreement**"). Pursuant to the Agreement, Grantors have agreed to convey to Grantee all of their right, title and interest in and to the Properties, subject to a 2.0% production royalty.

C. Grantors desire to execute this Deed with respect to the Properties to fulfill their obligation under the Agreement.

Conveyance

For good and valuable consideration, the receipt and sufficiency of which are acknowledged, Grantors hereby convey and warrant against all claiming by, through or under

ENTERED
OCT 05 2017
BY: for

RECORDED
PINAL COUNTY RECORDER'S OFFICE
2017 SEP 19 A 11:51
PHOENIX, ARIZONA

Grantors, but not otherwise, to Grantee, all of Grantors' right, title and interest in and to the Properties, including all of the lodes, ledges, veins and mineral-bearing rock, both known and unknown, intralimital and extralateral rights lying within or extending beyond the boundaries of the Properties, and all dips, spurs and angles, and all the ores, mineral bearing-quartz, rock and earth or other mineral deposits therein or thereon, and all and singular tenements, hereditaments, appurtenances, fixtures, buildings and improvements thereon or thereunto belonging to or in anywise appertaining, the reversion and reversions, remainder and remainders, rents, issues, and profits thereof; including any of Grantors' after-acquired title hereinafter;

TO HAVE AND TO HOLD unto Grantee, its successors and assigns forever,

SUBJECT HOWEVER to the reservation of a production royalty of 2.0% of the "Net Returns" as set forth in Exhibit B hereto (the "Royalty").

Royalty Purchase Option: One-half of the Royalty (that is, a total of 1.0% of the Net Smelter Returns) may be purchased by Grantee, its successors and assigns, at any time for \$1,000,000 for each one-half percent Net Returns royalty so purchased. Such option may be exercised by Grantee at any time by giving written notice to Grantors at their addresses set forth above on or before twenty years after the Effective Date.

The terms of the Agreement are not intended to merge into this Deed and shall remain in force and effect.

Executed by Grantor as of the Effective Date.

GRANTOR

Gay Ann Wetzler
Gay Ann Wetzler, as Personal Representative of the Estate of Earl H. Sparks, Deceased

State of Arizona)
)ss.
County of Gila)

This instrument was acknowledged before me on July 24, 2017, by Gay Ann Wetzler, as Personal Representative of the Estate of Earl H. Sparks, Deceased.



Winda Thompson
Notary Public in and for the State of
Residing at: Gila County, Arizona
Commission Expires: 03 SEP 2018

RECEIVED
CLERK OF SUPERIOR COURT
PINAL COUNTY, ARIZONA
2017 SEP 19 A 11:51

**EXHIBIT A
("Properties" Defined)**

Superior New Bonanza Claims, Pinal County, Arizona

Federal Unpatented Lode Mining Claims:

The Properties consist of the following unpatented lode mining claims situated in the Pioneer Mining District, Pinal County, Arizona, the names of which, the place of recording of the location notices in the official records of Pinal County and the serial number assigned to the individual mining claims by the Arizona State Office of the Bureau of Land Management are as follows:

Line No.	BLM Serial No	Claim Name	County Recorder Data			Twn	Rng	Sec
			Fee #/ Doc ID#	Book	Page			
1	AMC308105	NEW BONANZA NO 157	1990-022087	1696	667	1S	12E	33
2	AMC308106	NEW BONANZA NO 158	1990-022088	1696	669	1S	12E	33
3	AMC308107	NEW BONANZA NO 159	1990-022089	1696	671	1S	12E	33
4	AMC308108	NEW BONANZA NO 160	1990-022090	1696	673	1S	12E	33, 34
5	AMC308109	NEW BONANZA NO 161	1990-022091	1696	675	1S	12E	33, 34
6	AMC308110	NEW BONANZA NO 176	1990-022092	1696	677	1S	12E	33, 34
7	AMC308114	NEW BONANZA NO 185	1990-022097	1696	687	1S	12E	33
8	AMC308115	NEW BONANZA NO 186	1990-022098	1696	689	1S	12E	33
9	AMC308116	NEW BONANZA NO 187	1990-022099	1696	691	1S	12E	33
10	AMC308117	NEW BONANZA NO 188	1990-022100	1696	693	1S	12E	33, 34
11	AMC308118	NEW BONANZA NO 189	1990-022101	1696	695	1S	12E	33, 34
12	AMC308119	NEW BONANZA NO 190	1990-022102	1696	697	1S	12E	33, 34
13	AMC308120	NEW BONANZA NO 191	1990-022103	1696	699	1S	12E	33, 34
14	AMC308121	NEW BONANZA NO 192	1990-022093	1696	679	1S	12E	33, 34

RECEIVED
BLM AZ STATE OFFICE
2017 SEP 19 A 11:51
PHOENIX, ARIZONA


ENTERED
OCT 05 2017
BY: 

EXHIBIT B

("Net Returns" and Payment of Production Royalty Defined)

Production Royalty. If minerals are mined and sold from the Properties ("Minerals"), Grantee shall pay Grantors a production royalty equal to 2.0% of the "Net Returns" received by Grantee from the sale or other disposition of Minerals. The term "Net Returns" shall mean the total dollar value received from the purchaser of Minerals, less:

(1) in the case of sale of raw ore or concentrates: (a) any weighing, sampling, penalty, processing or other charges assessed by the purchaser; (b) selling charges; (c) any sales, severance, gross production, privilege or similar taxes assessed on or in connection with the ore or measured by the value thereof; and (d) the cost of transportation from the Properties to the purchaser.

(2) in the case of leaching or other solution mining or beneficiation methods, in addition to the deductions specified in (1) above, all processing and recovery costs incurred beyond the point at which leaching reagents are applied to the ore being treated (including the cost of reagents) shall be considered as treatment costs and deducted from the selling price.

If ores or concentrates are processed at a smelter or other facility owned, operated or controlled by Grantee or treated on a toll basis for Grantee, the selling price shall be computed in the above manner with deductions for all charges and items of cost equivalent to the deductions extended in arms-length transactions, and in any case, not more than charges that would be made at the nearest treatment facility otherwise available.

Payment of Production Royalty – Production royalty paid to Grantors shall be due and payable within thirty (30) days after the end of each calendar quarter for those Minerals sold and a settlement sheet received during the applicable calendar quarter. All production royalty shall be accompanied by the settlement sheets or a similar statement showing the basis upon which the payment was computed.

Method of Making Payments – All payments required hereunder may be mailed or delivered to Grantors' address or to any single depository as Grantors may instruct. Upon making payment to the authorized agent or depositor, Grantee shall be relieved of any responsibility for the distribution of such payment to Grantors. The delivery or the deposit in the mail of any payment hereunder on or before the due date thereof shall be deemed timely payment hereunder.

RECEIVED
DLM STATE OFFICE
PHOENIX, ARIZONA
SEP 19 A 11:51

3



**OFFICIAL RECORDS OF
PINAL COUNTY RECORDER
VIRGINIA ROSS**

When recorded mail to:
Bronco Creek Exploration, Inc
1815 East Winsett St
Tucson, AZ 85719

DATE/TIME: 08/22/2017 1006
FEE: \$15.00
PAGES: 5
FEE NUMBER: 2017-060363



(The above space reserved for recording information)

MINING DEED WITH RESERVATION OF ROYALTY

DOCUMENT TITLE

DO NOT DISCARD THIS PAGE. THIS COVER PAGE IS RECORDED AS PART OF YOUR DOCUMENT. THE CERTIFICATE OF RECORDATION WITH THE FEE NUMBER IN THE UPPER RIGHT CORNER IS THE PERMANENT REFERENCE NUMBER OF THIS DOCUMENT IN THE PINAL COUNTY RECORDER'S OFFICE.

RECEIVED
PINAL COUNTY RECORDER
2017 SEP 19 A 11:51
PHOENIX, ARIZONA

CERTIFICATION OF VITAL RECORD

STATE OF ARIZONA DEPARTMENT OF HEALTH SERVICES - OFFICE OF VITAL RECORDS CERTIFICATE OF DEATH

State File NO. 102- 2016-052897

Form with fields for decedent's name (Earl H Sparks), sex (Male), date of birth (05/10/1920), age (96), date of death (12/07/2016), place of death (Haven of Globe), and certifier information (Travis Charles, M.D.).

RECEIVED PHOENIX, ARIZONA 2017 OCT -2 P 3:08

DATE ISSUED: 12/16/2016



This is a true certification of the facts on file with the Arizona Department of Health Services, Bureau of Vital Records, PHOENIX, ARIZONA. Revised 07/2016

Krystal Colburn KRISTAL COLBURN ASSISTANT STATE REGISTRAR

ARIZONA DEPARTMENT OF HEALTH SERVICES

This copy not valid unless prepared on a form displaying the State Seal and impressed with the raised seal of the issuing agency

ANY ALTERATION OR ERASURE VOID THIS CERTIFICATE



OFFICIAL RECORDS OF
PINAL COUNTY RECORDER
VIRGINIA ROSS

DATE/TIME: 08/22/2017 1006
FEE: \$10.00
PAGES: 3
FEE NUMBER: 2017-060362



When recorded return to:

Bronco Creek Exploration, Inc.
1815 East Winsett St.
Tucson, AZ 85719

LETTERS OF PERSONAL REPRESENTATIVE

RECEIVED
BLM AZ STATE OFFICE
2017 OCT -2 P 3:08
PHOENIX, ARIZONA

FILED

2017 APR 24 AM 10:25

ANITA ESCOBEDO, CLERK

BY [Signature] DEPUTY

1 Daisy Flores, #018349
2 FLORES & CLARK, PC
3 1566 E. South Street
4 Globe, AZ 85501
5 Phone: (928) 793-4391
6 Fax: (928) 425-0140
7 daisyfloreslaw@gmail.com
8 Attorneys for Applicant

SUPERIOR COURT OF ARIZONA, GILA COUNTY

In the Matter of the Estate of

EARL H. SPARKS,

Deceased.

No. PB 2017- 0015

LETTERS OF PERSONAL
REPRESENTATIVE
(UNRESTRICTED)

(Assigned: Hon. Peter J. Cahill)

11 Gay Ann Wetzler is hereby appointed as Personal Representative of this Estate without
12 restriction.

Dated: 4/24/17, 2017

ANITA ESCOBEDO
CLERK OF THE SUPERIOR COURT

By: [Signature]
Deputy Clerk

17 State of Arizona }
18 County of Gila } ss.

19 I accept the duties of personal representative of the estate of the above named decedent
20 and do solemnly swear that I will perform, according to law, the duties of such fiduciary.


21 Dated: 4/19/17

Signed: [Signature]

22 Subscribed and Sworn to me on this 9th day of 20, 2017 by Gay Ann Wetzler.

24 My Commission Expires: 03/30/2018 Signed [Signature]

Notary [Signature]



PHOENIX, ARIZONA
2017 OCT -2 P 1:08
RECEIVED
CLERK AZ STATE COURT

FAX COVER SHEET



399 N. Broad St.
 Globe, AZ 85501
 Phone: (928) 425-8454
 Fax: (928) 425-5840
 E-Mail: oasisprinting@hotmail.com

SEND TO:	FROM:
Company or Name: Bronco Creek Exploration	Company or Name: Gayle Wetzler
Attention: Duce	Date: 12-16-16
Office Location:	Office Location:
Fax Number: 520-624-4192	Phone Number: 520-400-8392

Urgent
 Reply ASAP
 Please Comment
 Please Review
 For Your Information

COMMENTS

Total Pages, including cover: 6

RECEIVED:
 BLM AZ STATE OFFICE
 2017 OCT -2 P 3:08
 PHOENIX, ARIZONA



Bronco Creek Exploration Inc.
1815 East Winsett Street
Tucson, Arizona 85719-6547

Tel: (520) 624-4153
Fax: (520) 624-4192
www.broncocreek.com

AMC 308091

September 14, 2017

Bureau of Land Management
Arizona State Office
One North Central Avenue, Suite 800
Phoenix, AZ 85004-4427
(602) 417-9200

RECEIVED
BLM AZ STATE OFFICE
2017 SEP 19 A 11:50
PHOENIX, ARIZONA

To Whom It May Concern:

Please find the following documents enclosed for recording on behalf of the claimant, Bronco Creek Exploration, Inc., whose address is 1815 E. Winsett St., Tucson, AZ 85719.

Federal unpatented lode mining claim filing documents:

- Transfer of Interest for 14 unpatented lode claims from the estate of Earl H. Sparks to Bronco Creek Exploration, Inc.
- Amended Location Notices for 3 unpatented lode mining claims (SLB 81-83) located in Township 1 North, Range 14 East, Gila County, Arizona.

At your fee rate of \$10 per claim for Transfer of Interest and \$10 per amended claim notice, I have calculate this set of documents to be \$170 and have enclosed check # 3380 to cover the fees.

If there are any problems or questions, please contact me at (520) 624-4153, ccreel@broncocreek.com, or the above address. Thank you for your assistance.

Sincerely,

Chris Creel
Land Manager

3980534

United States Department of the Interior
Bureau of Land Management
 DIV OF LANDS, MINRLS & ENERGY
 ONE N CENTRAL AVE
 PHOENIX, AZ 85004 -4427
 Phone: 602-417-9200

Receipt

No: 3980534

Transaction #: 4090658	
Date of Transaction: 09/20/2017	
CUSTOMER:	
BRONCO CREEK EXPLORATION INC. 1815 E WINSETT ST TUCSON,AZ 85719-6547 US	

LINE #	QTY	DESCRIPTION	REMARKS	UNIT PRICE	TOTAL
1	1.00	LOCATABLE MINERALS / MINING CLAIMS- NOT NEW-UNADJUD,ONE AUTH NO. ONLY / MINING CLAIM MONEY RECEIVED CASES: AMC426920/\$170.00	TRF/14 AMEND/3	- n/a -	170.00
TOTAL:					\$170.00

PAYMENT INFORMATION					
1	AMOUNT:	170.00	POSTMARKED:	09/15/2017	
	TYPE:	CHECK	RECEIVED:	09/19/2017	
	CHECK NO:	3380			
	NAME:	BRONCO CREEK EXPLORATION 1815 E WINSETT ST TUCSON AZ 85719-6547 US			

REMARKS

This receipt was generated by the automated BLM Collections and Billing System and is a paper representation of a portion of the official electronic record contained therein.

UNITED STATES
DEPARTMENT OF THE INTERIOR
BUREAU OF LAND MANAGEMENT

RECEIPT AND ACCOUNTING ADVICE

NO. 2263432 ⁰⁴

TC/AZ

08/26/96

Subject: TRANSFER OF INTERST - 14

2 55 12

70.00

Applicant:

BARBARA E CAROUSA
6824 AUTUMN PL
TUCSON AZ 85741

SAME AS CK 1666

Remitter: 297-7159

Assignor:

LEASE MANAGEMENT DATA NEW UPDATE PAYMENT

ORIGINAL SERIAL NO.	ASG.	TYPE	ST.	CTY.	FUND SYMBOL	ACRES/UNITS	RATE
AMC 308105, ET AL							

AMOUNT	ANV. DATE	EXP. DATE	BILL CYC.	S/C	DISTRICT	NEXT BILL	MISC. DATA	U of M	ACTUAL UNITS

ASSIGNMENT SERIAL NO.	ASG.	TYPE	ST.	CTY.	FUND SYMBOL	ACRES/UNITS	RATE

AMOUNT	ANV. DATE	EXP. DATE	BILL CYC.	S/C	DISTRICT	NEXT BILL	MISC. DATA	U of M	ACTUAL UNITS

APPLY REMITTANCE

ACTION	FUND SYMBOL	CTY.	AMOUNT
FILING FEE			
RENTAL			
UNEARNED			
REFUND			
TOTAL			
AMOUNT DUE			

Remarks:

AMC 308105 - 308110
308114 - 308121
SR

BY:

DATE:

Lease in Escrow?

KGS?

Auto Escalates?

Auto Renew?

Of Interest?

Operating Rights?

Operator

Bond Filed?

FOR MMS USE ONLY

BILLEE NUMBER	OCS SECTION CODE	FOREST REFUGE

NOTICE!!

These documents have been scanned!

Do not place un-scanned documents beneath this notice!

Do not remove this notice from this file!

GPO Jacket No. 560-102
Print Order 61540
Rise Business Services, LLC
Job=AZ15 8/2/2019



Box Number= AZ15191



Claim Begin-End: AMC308091-AMC308121

4 Annual Filings



AZ15191-8

AMC304200-AMC308091

Lead Numbers

401706

412740

425528

428408

428570

428572

429002

402770

409194

409984

430131

430583

435191

435573

414593

417985

418586

416924

428770

308091

374566

383591

391101

397169

Total 24

OTINTO

Kennecott Exploration Company - Land Dept.
2640 West 1700 South
Salt Lake City, UT 84104
T: 801-204-3402 or 928/978-1372
E: donna.fischer@riotinto.com

CERTIFIED MAIL, RETURN RECEIPT REQUESTED
7014 2120 0000 2747 4999

July 16, 2018

Arizona State Office
Bureau of Land Management
One North Central Ave., Suite 800
Phoenix, AZ 85004-4427

RE: Arizona Affidavits of Payment of Claim Maintenance Fees and Notice of Intent to Hold 2018 - 2019 (3)

- Copper King Project - CK 1 et al (Bronco), for a total of 189 claims
- Superior West Project - New Bonanza 157 et al (Bronco), for a total of 767 claims
- Buckhorn Creek Project - BHC 1A et al (Bronco), for a total of 169 claims

Gentlemen:

Enclosed for your further handling please find Kennecott Exploration Company's 3 Affidavits as above referenced, and checks which represents the payments for the 2018 - 2019 Claim Maintenance Fees for the above referenced claims owned by Bronco Creek Exploration (Bronco), in which Kennecott Exploration has interest by virtue of its Agreements with Bronco.

Copper King - Check # 80002028 in the amount of \$29,295.00 (189 claims x \$155)
Superior West - Check # 80002013 in the amount of \$118,885.00 (767 claims x \$155)
Buckhorn Creek - Check # 80002026 in the amount of \$26,195.00 (169 claims x \$155)

Please return the original BLM date stamped document and receipts to Kennecott's new address as follows:

Kennecott Exploration Company
2640 West 1700 South
Salt Lake City, UT 84104
Attn: Land Department.

Telephone numbers for the Land Department are: Donna @ 928-978-1372 and Erik Best @ 801-363-5870. As these are date sensitive documents, please do not hesitate to call if you find anything that requires further attention rather than returning them unprocessed.

Sincerely,

KENNECOTT EXPLORATION COMPANY
Donna Fischer
Donna Fischer
Mineral Rights Specialist

Enclosures
CC: Bronco Creek Exploration

409194 41798
412740 41858
425528
428408
428570
428572
429002

PHOENIX, ARIZONA
2018 JUL 23 P 2:49
BLM AZ STATE OFFICE
RECEIVED
4169
4287
3080
37450
38351
39110
39710

430131
430583
435191
435573

#4218730

INTERNAL
JUL 26 2018
RVM

Recording requested by and return to:
Kennecott Exploration Company – Land Dept.
2640 West 1700 South
Salt Lake City, UT 84104


**ARIZONA AFFIDAVIT OF CLAIM MAINTENANCE FEE PAYMENT AND NOTICE
OF INTENT TO HOLD UNPATENTED MINING CLAIM FOR SEPTEMBER 1, 2018
THROUGH SEPTEMBER 1, 2019**

THE UNDERSIGNED, on behalf of Kennecott Exploration Company (“KEC”), 2640 West 1700 South, Salt Lake City, UT 84104, acquainted with said matters, being first duly sworn, deposes and says that he is a citizen of the United States and more than eighteen years of age, and that pursuant to Ariz. Rev. Stat. § 27-208, 30 U.S.C § 28(f), 43 CFR 3830.21(d), and 43 CFR 3834.11(a)(2), One Hundred Fifty-Five Dollars (\$155.00) in maintenance fees were timely paid by or at the expense of KEC to the Bureau of Land Management (the “BLM”) for the assessment year ending at 12:01 A.M on September 1, 2019, for each of the unpatented mining claims further described on **Exhibit A** attached hereto and made a part hereof by this reference. Said fees were paid in lieu of the annual assessment work requirements and were paid for the claims described herein which are owned, worked, controlled or claimed by KEC for the valuable mineral contained therein, and it is the intent of KEC to hold and develop these unpatented mining claims in behalf of Bronco Creek Exploration Inc. whose address is 1815 East Winsett St. Tucson, AZ 85719, the owner of the claims.

IN WITNESS WHEREOF, this instrument is executed as of the 16th day of July, 2018.

KENNECOTT EXPLORATION COMPANY

By



Erik Best, Operating Officer

RECEIVED
BLM AZ STATE OFFICE
2018 JUL 23 P 2:20
PHOENIX, ARIZONA

STATE OF UTAH)


)

:SS

COUNTY OF SALT LAKE)

)

On this 16th day of July, 2018, before me personally appeared Erik Best, who being by me duly sworn, did say that he is the Operating Officer of Kennecott Exploration Company, and that the foregoing instrument was signed by Erik Best on behalf of said company, by authority, and said company executed the same.



Michelle Lee Barndt

Michelle Lee Barndt, Notary Public, Utah
Salt Lake City, Utah

My Commission expires: April 16, 2019

RECEIVED
BLM AT STATE OFFICE
2018 JUL 23 P 2:50
PHOENIX, ARIZONA

Attached to and made a part of that certain 2018 - 2019 Arizona Affidavit of Payment of Claim Maintenance Fees and Notice of Intent to Hold Unpatented Mining Claims for the following group of unpatented lode mining claims in Pinal County, State of Arizona, further described as:

Exhibit A

Group Name: Copper King CK 1 et al (Bronco Creek)

Project: Copper King

Number of Claims: 189

Meridian:

Gila and Salt River Meridian

BLM #	Name	Original Doc # Book & Page	Amended Doc # Book & Page	Township & Range	Section	#
AMC416924 7	CK 1	Pinal: 2012-069009		T1S R12E	10	1
AMC416925	CK 2	Pinal: 2012-069010		T1S R12E	10, 11	2
AMC416926	CK 3	Pinal: 2012-069011		T1S R12E	11	3
AMC416927	CK 4	Pinal: 2012-069012		T1S R12E	11	4
AMC416928	CK 5	Pinal: 2012-069013		T1S R12E	11	5
AMC416929	CK 6	Pinal: 2012-069014		T1S R12E	11	6
AMC416930	CK 7	Pinal: 2012-069015		T1S R12E	11	7
AMC416931	CK 8	Pinal: 2012-069016		T1S R12E	11	8
AMC416932	CK 9	Pinal: 2012-069017		T1S R12E	11	9
AMC416933	CK 10	Pinal: 2012-069018		T1S R12E	11	10
AMC416934	CK 11	Pinal: 2012-069019		T1S R12E	11, 12	11
AMC416935	CK 12	Pinal: 2012-069020		T1S R12E	12	12
AMC416936 9	CK 13	Pinal: 2012-069021		T1S R12E	12	13

Copper King – Bronco Creek
CK 1 et al (189)
2018 - 2019

RECEIVED
BLM AT STATE OFFICE
PHOENIX, ARIZONA
2018 JUL 23 P 2:50

AMC416937 7	CK 14	Pinal: 2012-069022		T1S R12E	12	14
AMC416938	CK 15	Pinal: 2012-069023		T1S R12E	12	15
AMC416939	CK 16	Pinal: 2012-069024		T1S R12E	12	16
AMC416940	CK 17	Pinal: 2012-069025		T1S R12E	12	17
AMC416941	CK 18	Pinal: 2012-069026		T1S R12E	12	18
AMC416942	CK 19	Pinal: 2012-069027		T1S R12E	12	19
AMC416943	CK 20	Pinal: 2012-069028		T1S R12E T1S R13E	12 7	20
AMC416944	CK 21	Pinal: 2012-069029		T1S R13E	7	21
AMC416945	CK 22	Pinal: 2012-069030		T1S R13E	7, 8	22
AMC416946	CK 23	Pinal: 2012-069031		T1S R13E	8	23
AMC416947	CK 24	Pinal: 2012-069032		T1S R13E	8	24
AMC416948	CK 25	Pinal: 2012-069033		T1S R13E	8	25
AMC416949	CK 26	Pinal: 2012-069034		T1S R13E	8	26
AMC416950	CK 27	Pinal: 2012-069035		T1S R12E	10	27
AMC416951	CK 28	Pinal: 2012-069036		T1S R12E	10, 11	28
AMC416952	CK 29	Pinal: 2012-069037		T1S R12E	11	29
AMC416953	CK 30	Pinal: 2012-069038		T1S R12E	11	30
AMC416954	CK 31	Pinal: 2012-069039		T1S R12E	11	31
AMC416955	CK 32	Pinal: 2012-069040		T1S R12E	11	32
AMC416956	CK 33	Pinal: 2012-069041		T1S R12E	11	33
AMC416957	CK 34	Pinal: 2012-069042		T1S R12E	11	34

AMC416958 7	CK 35	Pinal: 2012-069043		T1S R12E	11	35
AMC416959	CK 36	Pinal: 2012-069044		T1S R12E	11	36
AMC416960	CK 37	Pinal: 2012-069045		T1S R12E	11, 12	37
AMC416961	CK 38	Pinal: 2012-069046		T1S R12E	12	38
AMC416962	CK 39	Pinal: 2012-069047		T1S R12E	12	39
AMC416963	CK 40	Pinal: 2012-069048		T1S R12E	12	40
AMC416964	CK 41	Pinal: 2012-069049		T1S R12E	12	41
AMC416965	CK 42	Pinal: 2012-069050		T1S R12E	12	42
AMC416966	CK 43	Pinal: 2012-069051		T1S R12E	12	43
AMC416967	CK 44	Pinal: 2012-069052		T1S R12E	12	44
AMC416968	CK 45	Pinal: 2012-069053		T1S R12E	12	45
AMC416969	CK 46	Pinal: 2012-069054		T1S R12E T1S R13E	12 7	46
AMC416970	CK 47	Pinal: 2012-069055		T1S R13E	7	47
AMC416971	CK 48	Pinal: 2012-069056		T1S R13E	7, 8	48
AMC416972	CK 49	Pinal: 2012-069057		T1S R13E	8	49
AMC416973	CK 50	Pinal: 2012-069058		T1S R13E	8	50
AMC416974	CK 51	Pinal: 2012-069059		T1S R13E	8	51
AMC416975	CK 52	Pinal: 2012-069060		T1S R13E	8	52
AMC416976	CK 53	Pinal: 2012-069061		T1S R12E	10, 15	53
AMC416977	CK 54	Pinal: 2012-069062		T1S R12E	10, 11, 14, 15	54
AMC416978	CK 55	Pinal: 2012-069063		T1S R12E	11, 14	55

RECEIVED
 GLENN COUNTY OFFICE
 2018 JUL 23 P 2:50
 PHOENIX, ARIZONA

AMC416979 7	CK 56	Pinal: 2012-069064		T1S R12E	11, 14	56
AMC416980	CK 57	Pinal: 2012-069065		T1S R12E	11, 14	57
AMC416981	CK 58	Pinal: 2012-069066		T1S R12E	11, 14	58
AMC416982	CK 59	Pinal: 2012-069067		T1S R12E	11, 14	59
AMC416983	CK 60	Pinal: 2012-069068		T1S R12E	11, 14	60
AMC416984	CK 61	Pinal: 2012-069069		T1S R12E	11, 14	61
AMC416985	CK 62	Pinal: 2012-069070		T1S R12E	11, 14	62
AMC416986	CK 63	Pinal: 2012-069071	Pinal: 2012-069198	T1S R12E	11, 12, 13, 14	63
AMC416987	CK 64	Pinal: 2012-069072	Pinal: 2012-069199	T1S R12E	12	64
AMC416988	CK 65	Pinal: 2012-069073	Pinal: 2012-069200	T1S R12E	12	65
AMC416989	CK 66	Pinal: 2012-069074	Pinal: 2012-069201	T1S R12E	12	66
AMC416990	CK 66A	Pinal: 2012-069075		T1S R12E	12, 13	67
AMC416991	CK 67	Pinal: 2012-069076		T1S R12E	12, 13	68
AMC416992	CK 68	Pinal: 2012-069077		T1S R12E	12, 13	69
AMC416993	CK 69	Pinal: 2012-069078		T1S R12E	12, 13	70
AMC416994	CK 70	Pinal: 2012-069079		T1S R12E	12, 13	71
AMC416995	CK 71	Pinal: 2012-069080		T1S R12E	12, 13	72
AMC416996	CK 72	Pinal: 2012-069081		T1S R12E T1S R13E	12, 13 18, 7	73
AMC416997	CK 73	Pinal: 2012-069082		T1S R13E	18, 7	74
AMC416998	CK 74	Pinal: 2012-069083	PHOENIX, ARIZONA	T1S R13E	17, 18, 7, 8	75
AMC416999	CK 75	Pinal: 2012-069084	2018 JUL 23 P 2:50	T1S R13E	17, 8	76

AMC417000 7	CK 76	Pinal: 2012-069085		T1S R13E	17, 8	77
AMC417001	CK 77	Pinal: 2012-069086		T1S R13E	17, 8	78
AMC417002	CK 78	Pinal: 2012-069087		T1S R13E	17, 8	79
AMC417003	CK 79	Pinal: 2012-069088		T1S R12E	15	80
AMC417004	CK 80	Pinal: 2012-069089		T1S R12E	14, 15	81
AMC417005	CK 81	Pinal: 2012-069090		T1S R12E	14	82
AMC417006	CK 82	Pinal: 2012-069091		T1S R12E	14	83
AMC417007	CK 83	Pinal: 2012-069092		T1S R12E	14	84
AMC417008	CK 84	Pinal: 2012-069093		T1S R12E	14	85
AMC417009	CK 85	Pinal: 2012-069094		T1S R12E	14	86
AMC417010	CK 86	Pinal: 2012-069095		T1S R12E	14	87
AMC417011	CK 87	Pinal: 2012-069096		T1S R12E	14	88
AMC417012	CK 88	Pinal: 2012-069097		T1S R12E	14	89
AMC417013	CK 89	Pinal: 2012-069098	Pinal: 2012-069202	T1S R12E	13, 14	90
AMC417014	CK 90	Pinal: 2012-069099	Pinal: 2012-069203	T1S R12E	13	91
AMC417015	CK 91	Pinal: 2012-069100	Pinal: 2012-069204	T1S R12E	13	92
AMC417016	CK 91A	Pinal: 2012-069101		T1S R12E	13	93
AMC417017	CK 92	Pinal: 2012-069102		T1S R12E	13	94
AMC417018	CK 93	Pinal: 2012-069103		T1S R12E	13	95
AMC417019	CK 94	Pinal: 2012-069104		T1S R12E	13	96
AMC417020	CK 95	Pinal: 2012-069105		T1S R12E	13	97
AMC417021	CK 96	Pinal: 2012-069106		T1S R12E	13	98

Copper King – Bronco Creek
CK 1 et al (189)
2018 - 2019

RECEIVED
BLM AZ STATE OFFICE
2018 JUL 23 P 2:50

AMC417022 7	CK 97	Pinal: 2012-069107		T1S R12E	13	99
AMC417023	CK 98	Pinal: 2012-069108		T1S R12E T1S R13E	13 18	100
AMC417024	CK 99	Pinal: 2012-069109		T1S R13E	17, 18	101
AMC417025	CK 100	Pinal: 2012-069110		T1S R13E	17, 18	102
AMC417026	CK 101	Pinal: 2012-069111		T1S R13E	17, 18	103
AMC417027	CK 102	Pinal: 2012-069112	Pinal: 2012-069205	T1S R13E	18	104
AMC417028	CK 103	Pinal: 2012-069113		T1S R12E	15	105
AMC417029	CK 104	Pinal: 2012-069114		T1S R12E	14, 15	106
AMC417030	CK 105	Pinal: 2012-069115		T1S R12E	14	107
AMC417031	CK 106	Pinal: 2012-069116		T1S R12E	14	108
AMC417032	CK 107	Pinal: 2012-069117		T1S R12E	14	109
AMC417033	CK 108	Pinal: 2012-069118		T1S R12E	14	110
AMC417034	CK 109	Pinal: 2012-069119		T1S R12E	14	111
AMC417035	CK 110	Pinal: 2012-069120		T1S R12E	14	112
AMC417036	CK 111	Pinal: 2012-069121		T1S R12E	14	113
AMC417037	CK 112	Pinal: 2012-069122		T1S R12E	14	114
AMC417038	CK 113	Pinal: 2012-069123		T1S R12E	13, 14	115
AMC417039	CK 114	Pinal: 2012-069124		T1S R12E	13	116
AMC417040	CK 115	Pinal: 2012-069125		T1S R12E	13	117
AMC417041	CK 116	Pinal: 2012-069126	PHOENIX, ARIZONA	T1S R12E	13	118
AMC417042 7	CK 117	Pinal: 2012-069127		T1S R12E	13	119

RECEIVED
BLM AZ STATE OFFICE
2018 JUL 23 P 2:50

AMC417043 7	CK 118	Pinal: 2012-069128		T1S R12E	13	120
AMC417044	CK 119	Pinal: 2012-069129		T1S R12E	13	121
AMC417045	CK 120	Pinal: 2012-069130		T1S R12E	13	122
AMC417046	CK 121	Pinal: 2012-069131		T1S R12E	13	123
AMC417047	CK 122	Pinal: 2012-069132		T1S R12E T1S R13E	13 18	124
AMC417048	CK 123	Pinal: 2012-069133		T1S R12E	15	125
AMC417049	CK 124	Pinal: 2012-069134		T1S R12E	14, 15	126
AMC417050	CK 125	Pinal: 2012-069135		T1S R12E	14	127
AMC417051	CK 126	Pinal: 2012-069136		T1S R12E	14	128
AMC417052	CK 127	Pinal: 2012-069137		T1S R12E	14	129
AMC417053	CK 128	Pinal: 2012-069138		T1S R12E	14	130
AMC417054	CK 129	Pinal: 2012-069139		T1S R12E	14	131
AMC417055	CK 130	Pinal: 2012-069140		T1S R12E	14	132
AMC417056	CK 131	Pinal: 2012-069141		T1S R12E	14	133
AMC417057	CK 132	Pinal: 2012-069142		T1S R12E	14	134
AMC417058	CK 133	Pinal: 2012-069143		T1S R12E	13, 14	135
AMC417059	CK 134	Pinal: 2012-069144		T1S R12E	13	136
AMC417060	CK 135	Pinal: 2012-069145		T1S R12E	13	137
AMC417061	CK 136	Pinal: 2012-069146		T1S R12E	13	138
AMC417062	CK 137	Pinal: 2012-069147		T1S R12E	13	139
AMC417063	CK 138	Pinal: 2012-069148		T1S R12E	15, 22	140

AMC417064 7	CK 139	Pinal: 2012-069149		T1S R12E	14, 15, 22, 23	141
AMC417065	CK 140	Pinal: 2012-069150		T1S R12E	14, 23	142
AMC417066	CK 141	Pinal: 2012-069151		T1S R12E	14, 23	143
AMC417067	CK 142	Pinal: 2012-069152		T1S R12E	14, 23	144
AMC417068	CK 143	Pinal: 2012-069153		T1S R12E	14, 23	145
AMC417069	CK 144	Pinal: 2012-069154		T1S R12E	14, 23	146
AMC417070	CK 145	Pinal: 2012-069155		T1S R12E	14, 23	147
AMC417071	CK 146	Pinal: 2012-069156		T1S R12E	14, 23	148
AMC417072	CK 147	Pinal: 2012-069157		T1S R12E	14, 23	149
AMC417073	CK 148	Pinal: 2012-069158		T1S R12E	13, 14, 23, 24	150
AMC417074	CK 149	Pinal: 2012-069159		T1S R12E	13, 24	151
AMC417075	CK 150	Pinal: 2012-069160		T1S R12E	13, 24	152
AMC417076	CK 151	Pinal: 2012-069161		T1S R12E	13, 24	153
AMC417077	CK 152	Pinal: 2012-069162		T1S R12E	13, 24	154
AMC417078	CK 153	Pinal: 2012-069163		T1S R12E	22	155
AMC417079	CK 154	Pinal: 2012-069164		T1S R12E	22, 23	156
AMC417080	CK 155	Pinal: 2012-069165		T1S R12E	23	157
AMC417081	CK 156	Pinal: 2012-069166		T1S R12E	23	158
AMC417082	CK 157	Pinal: 2012-069167		T1S R12E	23	159
AMC417083	CK 158	Pinal: 2012-069168		T1S R12E	23	160
AMC417084	CK 159	Pinal: 2012-069169		T1S R12E	23	161
AMC417085 58024WMC	CK 160	Pinal: 2012-069170		T1S R12E	23	162

AMC417086 7	CK 161	Pinal: 2012-069171		T1S R12E	23	163
AMC417087	CK 162	Pinal: 2012-069172		T1S R12E	23	164
AMC417088	CK 163	Pinal: 2012-069173	Pinal: 2012-069206	T1S R12E	23, 24	165
AMC417089	CK 164	Pinal: 2012-069174	Pinal: 2012-069207	T1S R12E	24	166
AMC417090	CK 165	Pinal: 2012-069175	Pinal: 2012-069208	T1S R12E	24	167
AMC417091	CK 166	Pinal: 2012-069176		T1S R12E	22	168
AMC417092	CK 167	Pinal: 2012-069177	Pinal: 2014-020489	T1S R12E	22, 23	169
AMC417093	CK 168	Pinal: 2012-069178	Pinal: 2014-020490	T1S R12E	23	170
AMC417094	CK 169	Pinal: 2012-069179	Pinal: 2014-020491	T1S R12E	23	171
AMC417095	CK 170	Pinal: 2012-069180	Pinal: 2014-020492	T1S R12E	23	172
AMC417096	CK 171	Pinal: 2012-069181	Pinal: 2014-020493	T1S R12E	23	173
AMC417097	CK 172	Pinal: 2012-069182	Pinal: 2014-020494	T1S R12E	23	174
AMC417098	CK 173	Pinal: 2012-069183	Pinal: 2014-020495	T1S R12E	23	175
AMC417099	<u>CK 174A</u>	Pinal: 2012-069184		T1S R12E	23	176
AMC417100	CK 175	Pinal: 2012-069185		T1S R12E	13	177
AMC417101	CK 176	Pinal: 2012-069186		T1S R12E T1S R13E	13 18	178
AMC417102	CK 177	Pinal: 2012-069187		T1S R12E	13	179
AMC417103	CK 178	Pinal: 2012-069188		T1S R12E T1S R13E	13 18	180
AMC417104	CK 179	Pinal: 2012-069189	Pinal: 2012-069209	T1S R12E	13	181
AMC417105	CK 180	Pinal: 2012-069190		T1S R12E T1S R13E	13 18	182

Copper King - Bronco Creek
CK 1 et al (189)
2018 - 2019

RECEIVED
BLM AZ STATE OFFICE
2018 JUL 23 P 2:51
PHOENIX, ARIZONA

AMC417106 7	CK 181	Pinal: 2012-069191	Pinal: 2012-069210	T1S R12E	13, 24	183
AMC417107	<u>CK 182A</u>	Pinal: 2012-069192		T1S R12E	13, 24	184
AMC417108	CK 183	Pinal: 2012-069193		T1S R12E T1S R13E	13, 24 18, 19	185
AMC417109	CK 184	Pinal: 2012-069194		T1S R12E	24	186
AMC417110	CK 185	Pinal: 2012-069195		T1S R12E	24	187
AMC417111	CK 186	Pinal: 2012-069196		T1S R12E	24	188
AMC417112 2	CK 187	Pinal: 2012-069197		T1S R12E	24	189
Total Claims On This Exhibit A and Affidavit: 189						

RECEIVED
BLM AZ STATE OFFICE
2018 JUL 23 P 2: 51
PHOENIX, ARIZONA

Recording requested by and return to:
Kennecott Exploration Company – Land Dept.
2640 West 1700 South
Salt Lake City, UT 84104

**ARIZONA AFFIDAVIT OF CLAIM MAINTENANCE FEE PAYMENT AND NOTICE
OF INTENT TO HOLD UNPATENTED MINING CLAIM FOR SEPTEMBER 1, 2018
THROUGH SEPTEMBER 1, 2019**

THE UNDERSIGNED, on behalf of Kennecott Exploration Company (“KEC”), 2640 West 1700 South, Salt Lake City, UT 84104, acquainted with said matters, being first duly sworn, deposes and says that he is a citizen of the United States and more than eighteen years of age, and that pursuant to Ariz. Rev. Stat. § 27-208, 30 U.S.C § 28(f), 43 CFR 3830.21(d), and 43 CFR 3834.11(a)(2), One Hundred Fifty-Five Dollars (\$155.00) in maintenance fees were timely paid by or at the expense of KEC to the Bureau of Land Management (the “BLM”) for the assessment year ending at 12:01 A.M on September 1, 2019, for each of the unpatented mining claims further described on Exhibit A attached hereto and made a part hereof by this reference. Said fees were paid in lieu of the annual assessment work requirements and were paid for the claims described herein which are owned, worked, controlled or claimed by KEC for the valuable mineral contained therein, and it is the intent of KEC to hold and develop these unpatented mining claims in behalf of Bronco Creek Exploration Inc. whose address is 1815 East Winsett St. Tucson, AZ 85719, the owner of the claims.

IN WITNESS WHEREOF, this instrument is executed as of the 16th day of July, 2018.

KENNECOTT EXPLORATION COMPANY

By E B
Erik Best, Operating Officer


RECEIVED
BLM AT STATE OFFICE
2018 JUL 23 P 2:51
PHOENIX, ARIZONA

STATE OF UTAH)

:SS

COUNTY OF SALT LAKE)

On this 16th day of July 2018, before me personally appeared Erik Best, who being by me duly sworn, did say that he is the Operating Officer of Kennecott Exploration Company, and that the foregoing instrument was signed by Erik Best on behalf of said company, by authority, and said company executed the same.



Michelle Lee Barndt

Michelle Lee Barndt, Notary Public, Utah
Salt Lake City, Utah
My Commission expires: April 16, 2019

RECEIVED
BLM AZ STATE OFFICE
2018 JUL 23 P 2:51
PHOENIX, ARIZONA

Attached to and made a part of that certain 2018 - 2019 Arizona Affidavit of Payment of Claim Maintenance Fees and Notice of Intent to Hold Unpatented Mining Claims for the following group of unpatented lode mining claims in Yavapai County, State of Arizona, further described as:

Exhibit A

Group Name: Buckhorn Creek BHC (169) (Bronco Creek)

Project: Buckhorn Creek

Number of Claims: 169

Meridian: Gila and Salt River Meridian

BLM #	Name	Original Doc # Book & Page	Amended Doc # Book & Page	Township & Range	Section	#
AMC414593 7	BHC 1A	Yavapai: 2012-0016873		T8N R2W	22	1
AMC414594	BHC 2	Yavapai: 2012-0016874	Yavapai: 2012-0016940	T8N R2W	22	2
AMC414595	BHC 3	Yavapai: 2012-0016875	Yavapai: 2012-0016941	T8N R2W	22	3
AMC414596	BHC 4	Yavapai: 2012-0016876	Yavapai: 2012-0016942	T8N R2W	22	4
AMC414597	BHC 5	Yavapai: 2012-0016877	Yavapai: 2012-0016943	T8N R2W	22	5
AMC414598	BHC 6	Yavapai: 2012-0016878	Yavapai: 2012-0016944	T8N R2W	22	6
AMC414599	BHC 7	Yavapai: 2012-0016879	Yavapai: 2012-0016945	T8N R2W	22	7
AMC414600	BHC 8	Yavapai: 2012-0016880	Yavapai: 2012-0016946	T8N R2W	22	8
AMC414601	BHC 9	Yavapai: 2012-0016881	Yavapai: 2012-0016947	T8N R2W	22, 23	9
AMC414602	BHC 10A	Yavapai: 2012-0016882		T8N R2W	15, 22	10
AMC414603	BHC 11	Yavapai: 2012-0016883		T8N R2W	15, 22	11
AMC414604	BHC 12	Yavapai: 2012-0016884		T8N R2W	15, 22	12
AMC414605 1	BHC 13	Yavapai: 2012-0016885		T8N R2W	15, 22	13

BHC 1A et al (169) (Bronco)
2018 - 2019 Federal Filing

RECEIVED
BLM AZ STATE OFFICE
2018 JUL 23 P 2:51

AMC414606 7	BHC 14	Yavapai: 2012-0016886		T8N R2W	15, 22	14
AMC414607	BHC 15	Yavapai: 2012-0016887		T8N R2W	15, 22	15
AMC414608	BHC 16	Yavapai: 2012-0016888		T8N R2W	15, 22	16
AMC414609	BHC 17	Yavapai: 2012-0016889		T8N R2W	15, 22	17
AMC414610	BHC 18	Yavapai: 2012-0016890		T8N R2W	14, 15, 22, 23	18
AMC414611	BHC 19	Yavapai: 2012-0016891		T8N R2W	15, 16	19
AMC414612	BHC 20	Yavapai: 2012-0016892		T8N R2W	15	20
AMC414613	BHC 21	Yavapai: 2012-0016893		T8N R2W	15	21
AMC414614	BHC 22	Yavapai: 2012-0016894		T8N R2W	15	22
AMC414615	BHC 23	Yavapai: 2012-0016895		T8N R2W	15	23
AMC414616	BHC 24	Yavapai: 2012-0016896		T8N R2W	15	24
AMC414617	BHC 25	Yavapai: 2012-0016897		T8N R2W	15	25
AMC414618	BHC 26	Yavapai: 2012-0016898		T8N R2W	15	26
AMC414619	BHC 27	Yavapai: 2012-0016899		T8N R2W	14, 15	27
AMC414620	BHC 28	Yavapai: 2012-0016900		T8N R2W	15, 16	28
AMC414621	BHC 29	Yavapai: 2012-0016901		T8N R2W	15	29
AMC414622	BHC 30	Yavapai: 2012-0016902		T8N R2W	15	30
AMC414623	BHC 31	Yavapai: 2012-0016903		T8N R2W	15	31
AMC414624	BHC 32	Yavapai: 2012-0016904		T8N R2W	15	32
AMC414625	BHC 33	Yavapai: 2012-0016905	PHOENIX, ARIZONA	T8N R2W	15	33
AMC414626	BHC 34	Yavapai: 2012-0016906		T8N R2W	15	34
AMC414627	BHC 35	Yavapai: 2012-0016907	2018 JUL 23 P 2:51	T8N R2W	15	35

AMC414628 7	BHC 36	Yavapai: 2012-0016908		T8N R2W	14, 15	36
AMC414629	BHC 37	Yavapai: 2012-0016909		T8N R2W	15, 16	37
AMC414630	BHC 38	Yavapai: 2012-0016910		T8N R2W	15	38
AMC414631	BHC 39	Yavapai: 2012-0016911		T8N R2W	15	39
AMC414632	BHC 40	Yavapai: 2012-0016912		T8N R2W	15	40
AMC414633	BHC 41	Yavapai: 2012-0016913		T8N R2W	15	41
AMC414634	BHC 42	Yavapai: 2012-0016914		T8N R2W	14, 15	42
AMC414635	BHC 43A	Yavapai: 2012-0016915		T8N R2W	23	43
AMC414636	BHC 44	Yavapai: 2012-0016916	Yavapai: 2012-0016948	T8N R2W	23	44
AMC414637	BHC 45	Yavapai: 2012-0016917	Yavapai: 2012-0016949	T8N R2W	23	45
AMC414638	BHC 46	Yavapai: 2012-0016918	Yavapai: 2012-0016950	T8N R2W	23	46
AMC414639	BHC 47	Yavapai: 2012-0016919	Yavapai: 2012-0016951	T8N R2W	23	47
AMC414640	BHC 48	Yavapai: 2012-0016920	Yavapai: 2012-0016952	T8N R2W	23	48
AMC414641	BHC 49A	Yavapai: 2012-0016921		T8N R2W	22, 23	49
AMC414642	BHC 50	Yavapai: 2012-0016922		T8N R2W	23	50
AMC414643	BHC 51	Yavapai: 2012-0016923		T8N R2W	23	51
AMC414644	BHC 52	Yavapai: 2012-0016924		T8N R2W	23	52
AMC414645	BHC 53	Yavapai: 2012-0016925		T8N R2W	23	53
AMC414646	BHC 54	Yavapai: 2012-0016926		T8N R2W	23	54
AMC414647	BHC 55	Yavapai: 2012-0016927		T8N R2W	14, 15, 22, 23	55
AMC414648	BHC 56	Yavapai: 2012-0016928		T8N R2W	14, 23	56
AMC414649 ✓	BHC 57	Yavapai: 2012-0016929		T8N R2W	14, 23	57

AMC414650 7	BHC 58	Yavapai: 2012-0016930		T8N R2W	14, 23	58
AMC414651	BHC 59	Yavapai: 2012-0016931		T8N R2W	14, 23	59
AMC414652	BHC 60	Yavapai: 2012-0016932		T8N R2W	14, 23	60
AMC414653	BHC 61	Yavapai: 2012-0016933		T8N R2W	14, 23	61
AMC414654	BHC 62	Yavapai: 2012-0016934		T8N R2W	23	62
AMC414655	BHC 63	Yavapai: 2012-0016935		T8N R2W	23	63
AMC414656	BHC 64	Yavapai: 2012-0016936		T8N R2W	23	64
AMC414657	BHC 65	Yavapai: 2012-0016937		T8N R2W	23	65
AMC414658	BHC 66	Yavapai: 2012-0016938		T8N R2W	23	66
AMC414659 ✓	BHC 67A	Yavapai: 2012-0016939		T8N R2W	23	67
AMC417985 7	BHC 68	Yavapai: 2012-0058145		T8N R2W	22	68
AMC417986	BHC 69	Yavapai: 2012-0058146		T8N R2W	22	69
AMC417987	BHC 70	Yavapai: 2012-0058147		T8N R2W	22	70
AMC417988	BHC 71	Yavapai: 2012-0058148		T8N R2W	22	71
AMC417989	BHC 72	Yavapai: 2012-0058149		T8N R2W	22	72
AMC417990	BHC 73	Yavapai: 2012-0058150		T8N R2W	22	73
AMC417991	BHC 74	Yavapai: 2012-0058151		T8N R2W	22	74
AMC417992	BHC 75	Yavapai: 2012-0058152		T8N R2W	22	75
AMC417993	BHC 76	Yavapai: 2012-0058153		T8N R2W	22, 23	76
AMC417994	BHC 77	Yavapai: 2012-0058154	PHOENIX, ARIZONA	T8N R2W	22, 27	77
AMC417995	BHC 79	Yavapai: 2012-0058155		T8N R2W	22, 27	78
AMC417996 ✓	BHC 81	Yavapai: 2012-0058156	2018 JUL 23 P 2:51	T8N R2W	22, 27	79

AMC417997 7	<u>BHC 83</u>	Yavapai: 2012-0058157		T8N R2W	22, 27	80
AMC417998	<u>BHC 85</u>	Yavapai: 2012-0058158		T8N R2W	22, 27	81
AMC417999	<u>BHC 87</u>	Yavapai: 2012-0058159		T8N R2W	22, 27	82
AMC418000	<u>BHC 89</u>	Yavapai: 2012-0058160		T8N R2W	22, 27	83
AMC418001	<u>BHC 91</u>	Yavapai: 2012-0058161		T8N R2W	22, 27	84
AMC418002	BHC 93	Yavapai: 2012-0058162		T8N R2W	22, 23, 26, 27	85
AMC418003	BHC 94	Yavapai: 2012-0058163		T8N R2W	26, 27	86
AMC418004	BHC 95	Yavapai: 2012-0058164		T8N R2W	23, 26	87
AMC418005	BHC 96	Yavapai: 2012-0058165		T8N R2W	26	88
AMC418006	BHC 97	Yavapai: 2012-0058166		T8N R2W	23, 26	89
AMC418007	BHC 98	Yavapai: 2012-0058167		T8N R2W	26	90
AMC418008	BHC 99	Yavapai: 2012-0058168		T8N R2W	23, 26	91
AMC418009	BHC 100	Yavapai: 2012-0058169		T8N R2W	26	92
AMC418010	BHC 101	Yavapai: 2012-0058170		T8N R2W	23, 26	93
AMC418011	BHC 102	Yavapai: 2012-0058171		T8N R2W	26	94
AMC418012	BHC 103	Yavapai: 2012-0058172		T8N R2W	23, 26	95
AMC418013	BHC 104	Yavapai: 2012-0058173		T8N R2W	26	96
AMC418014	BHC 105	Yavapai: 2012-0058174		T8N R2W	23, 26	97
AMC418015	BHC 106	Yavapai: 2012-0058175		T8N R2W	26	98
AMC418016	BHC 107	Yavapai: 2012-0058176		T8N R2W	23, 26	99
AMC418017	BHC 108	Yavapai: 2012-0058177		T8N R2W	26	100
AMC418018	BHC 109	Yavapai: 2012-0058178		T8N R2W	23, 26	101

AMC418019 7	BHC 110	Yavapai: 2012-0058179		T8N R2W	26	102.
AMC418020	BHC 111	Yavapai: 2012-0058180		T8N R2W	23, 26	103
AMC418021	<u>BHC 112</u>	Yavapai: 2012-0058181		T8N R2W	26	104
AMC418022	<u>BHC 129</u>	Yavapai: 2012-0058182		T8N R2W	26, 27	105
AMC418023	<u>BHC 133</u>	Yavapai: 2012-0058184		T8N R2W	26	106
AMC418024	<u>BHC 135</u>	Yavapai: 2012-0058185		T8N R2W	26	107
AMC418025	<u>BHC 137</u>	Yavapai: 2012-0058186		T8N R2W	26	108
AMC418026	<u>BHC 139</u>	Yavapai: 2012-0058187		T8N R2W	26	109
AMC418027	<u>BHC 141</u>	Yavapai: 2012-0058188		T8N R2W	26	110
AMC418028	<u>BHC 143</u>	Yavapai: 2012-0058189		T8N R2W	26	111
AMC418029	<u>BHC 145</u>	Yavapai: 2012-0058190		T8N R2W	26	112
AMC418030 J	<u>BHC 147</u>	Yavapai: 2012-0058191		T8N R2W	26	113
AMC418586 7	<u>BHC 78</u>	Yavapai: 2012-0061705		T8N R2W	27	114
AMC418587	<u>BHC 80</u>	Yavapai: 2012-0061706		T8N R2W	27	115
AMC418588	<u>BHC 82</u>	Yavapai: 2012-0061707		T8N R2W	27	116
AMC418589	<u>BHC 84</u>	Yavapai: 2012-0061708		T8N R2W	27	117
AMC418590	<u>BHC 86</u>	Yavapai: 2012-0061709		T8N R2W	27	118
AMC418591	<u>BHC 88</u>	Yavapai: 2012-0061710		T8N R2W	27	119
AMC418592	<u>BHC 90</u>	Yavapai: 2012-0061711		T8N R2W	27	120
AMC418593	<u>BHC 92</u>	Yavapai: 2012-0061712		T8N R2W	27	121
AMC418594	BHC 113	Yavapai: 2012-0061713		T8N R2W	27	122
AMC418595 ←	BHC 114	Yavapai: 2012-0061714		T8N R2W	27	123

AMC418596 7	BHC 115	Yavapai: 2012-0061715		T8N R2W	27	124
AMC418597	BHC 116	Yavapai: 2012-0061716		T8N R2W	27	125
AMC418598	BHC 117	Yavapai: 2012-0061717		T8N R2W	27	126
AMC418599	BHC 118	Yavapai: 2012-0061718		T8N R2W	27	127
AMC418600	BHC 119	Yavapai: 2012-0061719		T8N R2W	27	128
AMC418601	BHC 120	Yavapai: 2012-0061720		T8N R2W	27	129
AMC418602	BHC 121	Yavapai: 2012-0061721		T8N R2W	27	130
AMC418603	BHC 122	Yavapai: 2012-0061722		T8N R2W	27	131
AMC418604	BHC 123	Yavapai: 2012-0061723		T8N R2W	27	132
AMC418605	BHC 124	Yavapai: 2012-0061724		T8N R2W	27	133
AMC418606	BHC 125	Yavapai: 2012-0061725		T8N R2W	27	134
AMC418607	BHC 126	Yavapai: 2012-0061726		T8N R2W	27	135
AMC418608	BHC 127	Yavapai: 2012-0061727		T8N R2W	27	136
AMC418609	<u>BHC 128</u>	Yavapai: 2012-0061728		T8N R2W	27	137
AMC418610	BHC 130	Yavapai: 2012-0061729		T8N R2W	26, 27	138
AMC418611	BHC 131	Yavapai: 2012-0058183		T8N R2W	26	139
AMC418612	<u>BHC 132</u>	Yavapai: 2012-0061730		T8N R2W	26	140
AMC418613	<u>BHC 134</u>	Yavapai: 2012-0061731		T8N R2W	26	141
AMC418614	<u>BHC 136</u>	Yavapai: 2012-0061732		T8N R2W	26	142
AMC418615	<u>BHC 138</u>	Yavapai: 2012-0061733	PHOENIX, ARIZONA	T8N R2W	26	143
AMC418616	<u>BHC 140</u>	Yavapai: 2012-0061734		T8N R2W	26	144
AMC418617 7	<u>BHC 142</u>	Yavapai: 2012-0061735	2018 JUL 23 P 2:52	T8N R2W	26	145

AMC418618 7	<u>BHC 144</u>	Yavapai: 2012-0061736		T8N R2W	26	146
AMC418619	<u>BHC 146</u>	Yavapai: 2012-0061737		T8N R2W	26	147
AMC418620	BHC 148	Yavapai: 2012-0061738		T8N R2W	26	148
AMC418621	BHC 149	Yavapai: 2012-0061739		T8N R2W	27, 34	149
AMC418622	BHC 150	Yavapai: 2012-0061740		T8N R2W	27, 34	150
AMC418623	BHC 151	Yavapai: 2012-0061741		T8N R2W	27	151
AMC418624	BHC 152	Yavapai: 2012-0061742		T8N R2W	26, 27	152
AMC418625	BHC 153	Yavapai: 2012-0061743		T8N R2W	26	153
AMC418626	BHC 154	Yavapai: 2012-0061744		T8N R2W	26	154
<u>AMC418627</u> J	BHC 155	Yavapai: 2012-0061745		T8N R2W	26	155
AMC428770 7	BHC 156	Yavapai: 2014-0031566		T8N R2W	21, 28	156
AMC428771	BHC 157	Yavapai: 2014-0031567		T8N R2W	21, 22, 27, 28	157
AMC428772	BHC 158	Yavapai: 2014-0031568		T8N R2W	28	158
AMC428773	BHC 159	Yavapai: 2014-0031569		T8N R2W	28	159
AMC428774	BHC 160	Yavapai: 2014-0031570		T8N R2W	28	160
AMC428775	BHC 161	Yavapai: 2014-0031571		T8N R2W	27, 28	161
AMC428776	BHC 162	Yavapai: 2014-0031572		T8N R2W	28	162
AMC428777	BHC 163	Yavapai: 2014-0031573		T8N R2W	28	163
AMC428778	BHC 164	Yavapai: 2014-0031574		T8N R2W	28	164
AMC428779	BHC 165	Yavapai: 2014-0031575	PHOENIX, ARIZONA	T8N R2W	27, 28	165
AMC428780	BHC 166	Yavapai: 2014-0031576		T8N R2W	28	166
AMC428781 J	BHC 167	Yavapai: 2014-0031577	2018 JUL 23 P 2:52	T8N R2W	28	167

AMC428782 7	BHC 168	Yavapai: 2014-0031578		T8N R2W	28	168 _s
AMC428783 7	BHC 169	Yavapai: 2014-0031579		T8N R2W	27, 28	169
Total Claims On This Exhibit A and Affidavit: 169						

Underline = break in sequence

BHC 1A et al (169) (Bronco)
2018 - 2019 Federal Filing

RECEIVED
BLM AZ STATE OFFICE
2018 JUL 23 P 2:52
PHOENIX, ARIZONA


Recording requested by and return to:
Kennecott Exploration Company – Land Dept.
2640 West 1700 South
Salt Lake City, UT 84104

**ARIZONA AFFIDAVIT OF CLAIM MAINTENANCE FEE PAYMENT AND NOTICE
OF INTENT TO HOLD UNPATENTED MINING CLAIM FOR SEPTEMBER 1, 2018
THROUGH SEPTEMBER 1, 2019**

THE UNDERSIGNED, on behalf of Kennecott Exploration Company (“KEC”), 2640 West 1700 South, Salt Lake City, UT 84104, acquainted with said matters, being first duly sworn, deposes and says that he is a citizen of the United States and more than eighteen years of age, and that pursuant to Ariz. Rev. Stat. § 27-208, 30 U.S.C § 28(f), 43 CFR 3830.21(d), and 43 CFR 3834.11(a)(2), One Hundred Fifty-Five Dollars (\$155.00) in maintenance fees were timely paid by or at the expense of KEC to the Bureau of Land Management (the “BLM”) for the assessment year ending at 12:01 A.M on September 1, 2019, for each of the unpatented mining claims further described on Exhibit A attached hereto and made a part hereof by this reference. Said fees were paid in lieu of the annual assessment work requirements and were paid for the claims described herein which are owned, worked, controlled or claimed by KEC for the valuable mineral contained therein, and it is the intent of KEC to hold and develop these unpatented mining claims in behalf of Bronco Creek Exploration Inc. whose address is 1815 East Winsett St. Tucson, AZ 85719, the owner of the claims.

IN WITNESS WHEREOF, this instrument is executed as of the 16th day of July, 2018.

KENNECOTT EXPLORATION COMPANY

By 
Erik Best, Operating Officer

PHOENIX, ARIZONA

2018 JUL 23 P 2:52


RECEIVED
BLM AZ STATE OFFICE


STATE OF UTAH)

:SS

COUNTY OF SALT LAKE)

On this 16th day of July, 2018, before me personally appeared Erik Best, who being by me duly sworn, did say that he is the Operating Officer of Kennecott Exploration Company, and that the foregoing instrument was signed by Erik Best on behalf of said company, by authority, and said company executed the same.





Michelle Lee Barndt, Notary Public, Utah
Salt Lake City, Utah

My Commission expires: April 16, 2019

RECEIVED
BLM AZ STATE OFFICE
2018 JUL 23 P 2:52
PHOENIX, ARIZONA

Attached to and made a part of that certain 2018 - 2019 Arizona Affidavit of Payment of Claim Maintenance Fees and - Notice of Intent to Hold Unpatented Mining Claims for the following group of unpatented lode mining claims in Pinal County, State of Arizona, further described as:

Exhibit A

Group Name: Superior West - Bronco Creek

Project: Superior West

Number of Claims: 767

Meridian: Gila and Salt River Meridian

BLM #	Name	Original Doc # Book & Page	Amended Doc # Book & Page	Township & Range	Section	#
AMC308105 7	NEW BONANZA NO 157	Pinal: 1990-022087		T1S R12E	33	1
AMC308106	NEW BONANZA NO 158	Pinal: 1990-022088		T1S R12E	33	2
AMC308107	NEW BONANZA NO 159	Pinal: 1990-022089		T1S R12E	33	3
AMC308108	NEW BONANZA NO 160	Pinal: 1990-022090		T1S R12E	33, 34	4
AMC308109	<u>NEW BONANZA NO 161</u>	Pinal: 1990-022091		T1S R12E	34	5
<u>AMC308110</u> J	<u>NEW BONANZA NO 176</u>	Pinal: 1990-022092		T1S R12E	34	6
AMC308114 7	NEW BONANZA NO 185	Pinal: 1990-022097		T1S R12E	33	7
AMC308115	NEW BONANZA NO 186	Pinal: 1990-022098		T1S R12E	33	8
AMC308116)	NEW BONANZA NO 187	Pinal: 1990-022099		T1S R12E	33	9

New Bonanza No 157 et al
(767) Bronco Creek
2018 - 2019 Filing

2018 JUL 23 P 2:53

RECEIVED
BLM AZ STATE OFFICE

AMC308117 7	NEW BONANZA NO 188	Pinal: 1990-022100		T1S R12E 33, 34	10
AMC308118	NEW BONANZA NO 189	Pinal: 1990-022101		T1S R12E 34	11
AMC308119	NEW BONANZA NO 190	Pinal: 1990-022102		T1S R12E 34	12
AMC308120	NEW BONANZA NO 191	Pinal: 1990-022103		T1S R12E 34	13
<u>AMC308121</u> 7	NEW BONANZA NO 192	Pinal: 1990-022093		T1S R12E 34	14
<u>AMC374570</u> ←	<u>SUP 5</u>	Pinal: 2006-145208	Pinal: 2011-065566	T1S R12E 29, 32	15
AMC374580 7	SUP 15	Pinal: 2006-145218		T1S R12E 28, 33	16
AMC374581	SUP 16	Pinal: 2006-145219		T1S R12E 28, 33	17
AMC374582	SUP 17	Pinal: 2006-145220		T1S R12E 28, 33	18
AMC374583	SUP 18	Pinal: 2006-145221		T1S R12E 27, 28, 33, 34	19
AMC374584	SUP 19	Pinal: 2006-145222		T1S R12E 27, 34	20
AMC374585	SUP 20	Pinal: 2006-145223		T1S R12E 27, 34	21
AMC374586	SUP 21	Pinal: 2006-145224		T1S R12E 27, 34	22
AMC374587	SUP 22	Pinal: 2006-145225		T1S R12E 27, 34	23
AMC374588	SUP 23	Pinal: 2006-145226		T1S R12E 31	24
AMC374589	SUP 24	Pinal: 2006-145227		T1S R12E 31	25
AMC374590	SUP 25	Pinal: 2006-145228		T1S R12E 31	26
AMC374591	SUP 26	Pinal: 2006-145229		T1S R12E 31	27
AMC374592 7	SUP 27	Pinal: 2006-145230	PHOENIX, ARIZONA	T1S R12E 31	28

New Bonanza No 157 et al
(767) Bronco Creek
2018 – 2019 Filing

2018 JUL 23 P 2: 53

RECEIVED
BLM AZ STATE OFFICE

AMC374593 7	SUP 28	Pinal: 2006-145231		T1S R12E	31	29 -
AMC374594	SUP 29	Pinal: 2006-145232		T1S R12E	31, 32	30
AMC374595	SUP 30	Pinal: 2006-145233		T1S R12E	32	31
AMC374596	SUP 31	Pinal: 2006-145234		T1S R12E	32	32
AMC374597	SUP 32	Pinal: 2006-145235		T1S R12E	32	33
AMC374598 J	SUP 33	Pinal: 2006-145236	Pinal: 2011-065567	T1S R12E	32	34
AMC374608 7	SUP 43	Pinal: 2006-145246		T1S R12E	31	35
AMC374609	SUP 44	Pinal: 2006-145247		T1S R12E	31	36
AMC374610	SUP 45	Pinal: 2006-145248		T1S R12E	31	37
AMC374611	SUP 46	Pinal: 2006-145249		T1S R12E	31	38
AMC374612	SUP 47	Pinal: 2006-145250		T1S R12E	31	39
AMC374613	SUP 48	Pinal: 2006-145251		T1S R12E	31	40
AMC374614	SUP 49	Pinal: 2006-145252		T1S R12E	31, 32	41
AMC374615	SUP 50	Pinal: 2006-145253		T1S R12E	32	42
AMC374616	SUP 51	Pinal: 2006-145254		T1S R12E	32	43
AMC374617	SUP 52	Pinal: 2006-145255		T1S R12E	32	44
AMC374618 J	SUP 53	Pinal: 2006-145256	Pinal: 2011-065569	T1S R12E	32	45
AMC374628 7	SUP 63	Pinal: 2006-145266		T1S R12E	31	46
AMC374629	SUP 64	Pinal: 2006-145267		T1S R12E	31	47
AMC374630	SUP 65	Pinal: 2006-145268		T1S R12E	31	48
AMC374631 J	SUP 66	Pinal: 2006-145269	PHOENIX, ARIZONA	T1S R12E	31	49

New Bonanza No 157 et al
(767) Bronco Creek
2018 - 2019 Filing

2018 JUL 23 P 2:53

RECEIVED
BLM AZ STATE OFFICE

AMC374632	SUP 67	Pinal: 2006-145270		T1S R12E	31	50
AMC374633	SUP 68	Pinal: 2006-145271		T1S R12E	31	51
AMC374634	SUP 69	Pinal: 2006-145272		T1S R12E	31, 32	52
AMC374635	SUP 70	Pinal: 2006-145273		T1S R12E	32	53
AMC374636	SUP 71	Pinal: 2006-145274		T1S R12E	32	54
AMC374637	SUP 72	Pinal: 2006-145275		T1S R12E	32	55
AMC374638	SUP 73	Pinal: 2006-145276	Pinal: 2011-101460	T1S R12E	32	56
AMC374648	SUP 83	Pinal: 2006-145286		T1S R12E	33	57
AMC374649	SUP 84	Pinal: 2006-145287		T1S R12E	33	58
AMC374650	SUP 85	Pinal: 2006-145288		T1S R12E	33	59
AMC374651	SUP 86	Pinal: 2006-145289		T1S R12E	33, 34	60
AMC374652	SUP 87	Pinal: 2006-145290		T1S R12E	34	61
AMC374653	SUP 88	Pinal: 2006-145291		T1S R12E	34	62
AMC374654	SUP 89	Pinal: 2006-145292		T1S R12E T2S R11E	31 1	63
AMC374655	SUP 90	Pinal: 2006-145293		T1S R12E T2S R11E	31 1	64
AMC374656	SUP 91	Pinal: 2006-145294		T1S R12E T2S R11E	31 1	65
AMC374657	SUP 92	Pinal: 2006-145295		T1S R12E T2S R11E	31 1	66

PHOENIX, ARIZONA

2018 JUL 23 P 2: 53

RECEIVED
BLM AZ STATE OFFICE

New Bonanza No 157 et al
(767) Bronco Creek
2018 - 2019 Filing

AMC374658	SUP 93	Pinal: 2006-145296		T1S R12E T2S R11E	31 1	67
AMC374659	SUP 94	Pinal: 2006-145297		T1S R12E T2S R11E T2S R12E	31 1 6	68
AMC374660	SUP 95	Pinal: 2006-145298		T1S R12E T2S R12E	31, 32 6	69
AMC374661	SUP 96	Pinal: 2006-145299		T1S R12E T2S R12E	32 6	70
AMC374662	SUP 97	Pinal: 2006-145300		T1S R12E T2S R12E	32 6	71
AMC374663	SUP 98	Pinal: 2006-145301		T1S R12E T2S R12E	32 6	72
AMC374664	SUP 99	Pinal: 2006-145302	Pinal: 2011-101461	T1S R12E T2S R12E	32 6	73
AMC374665	SUP 100	Pinal: 2006-145303	Pinal: 2011-101462	T1S R12E T2S R12E	32 6	74
AMC374666	SUP 101	Pinal: 2006-145304	Pinal: 2011-101463	T1S R12E T2S R12E	32 6	75
AMC374667	SUP 102	Pinal: 2006-145305	Pinal: 2011-101464	T1S R12E T2S R12E	32 5, 6	76
AMC374668	SUP 103	Pinal: 2006-145306	Pinal: 2011-101465	T1S R12E T2S R12E	32 5	77

New Bonanza No 157 et al
(767) Bronco Creek
2018 - 2019 Filing

2018 JUL 23 P 2:53

RECEIVED
BLM AZ STATE OFFICE

AMC374669 7	SUP 104	Pinal: 2006-145307	Pinal: 2011-101466	T1S R12E T2S R12E	32, 33 5	78
AMC374670	SUP 105	Pinal: 2006-145308	Pinal: 2011-101467	T1S R12E T2S R12E	33 5	79
AMC374671	SUP 106	Pinal: 2006-145309	Pinal: 2011-101468	T1S R12E T2S R12E	33 5	80
AMC374672	SUP 107	Pinal: 2006-145310	Pinal: 2011-101469	T1S R12E T2S R12E	33 5	81
AMC374673	SUP 108	Pinal: 2006-145311	Pinal: 2011-101470	T1S R12E T2S R12E	33 5	82
AMC374674	SUP 109	Pinal: 2006-145312		T1S R12E	33	83
AMC374675	SUP 110	Pinal: 2006-145313		T1S R12E	33, 34	84
AMC374676	<u>SUP 111</u>	Pinal: 2006-145314		T2S R11E	1	85
AMC374677	SUP 115	Pinal: 2006-145318		T2S R12E	6	86
AMC374678	SUP 116	Pinal: 2006-145319		T2S R12E	6	87
AMC374679	<u>SUP 117</u>	Pinal: 2006-145320		T2S R12E	6	88
AMC374680	SUP 112	Pinal: 2006-145315		T2S R11E	1	89
AMC374681	SUP 113	Pinal: 2006-145316		T2S R11E T2S R12E	1 6	90
AMC374682	<u>SUP 114</u>	Pinal: 2006-145317		T2S R12E	6	91
AMC374683	SUP 118	Pinal: 2006-145321		T2S R12E	5, 6	92
AMC374684	SUP 119	Pinal: 2006-145322	PHOENIX, ARIZONA	T2S R12E	5	93

New Bonanza No 157 et al
(767) Bronco Creek
2018 – 2019 Filing

2018 JUL 23 P 2:53

RECEIVED
BLM AZ STATE OFFICE

AMC374685 7	SUP 120	Pinal: 2006-145323		T2S R12E	5	94
AMC374686	SUP 121	Pinal: 2006-145324		T2S R12E	5	95
AMC374687 J	SUP 122	Pinal: 2006-145325		T2S R12E	5	96
AMC383595 7	SUPN 5	Pinal: 2007-68353		T1S R12E	21	97
AMC383596	SUPN 6	Pinal: 2007-68354		T1S R12E	21	98
AMC383597	SUPN 7	Pinal: 2007-68355		T1S R12E	21	99
AMC383598	SUPN 8	Pinal: 2007-68356		T1S R12E	21	100
AMC383599	SUPN 9	Pinal: 2007-68357		T1S R12E	21	101
AMC383600	SUPN 10	Pinal: 2007-68358		T1S R12E	21	102
AMC383601	SUPN 11	Pinal: 2007-68359		T1S R12E	21	103
AMC383602	SUPN 12	Pinal: 2007-68360		T1S R12E	21	104
AMC383603	SUPN 13	Pinal: 2007-68361		T1S R12E	21	105
AMC383604	SUPN 14	Pinal: 2007-68362		T1S R12E	21	106
AMC383605	SUPN 15	Pinal: 2007-68363		T1S R12E	21	107
AMC383606	SUPN 16	Pinal: 2007-68364		T1S R12E	21	108
AMC383607	SUPN 17	Pinal: 2007-68365		T1S R12E	21	109
AMC383608	SUPN 18	Pinal: 2007-68366		T1S R12E	21	110
AMC383609	SUPN 19	Pinal: 2007-68367		T1S R12E	21	111
AMC383610	SUPN 20	Pinal: 2007-68368		T1S R12E	21	112
AMC383611	SUPN 21	Pinal: 2007-68369		T1S R12E	22	113
AMC383612	SUPN 22	Pinal: 2007-68370		T1S R12E	22	114

PHOENIX, ARIZONA

2018 JUL 23 P 2:53

RECEIVED
BLM AZ STATE OFFICE

AMC383613 7	SUPN 23	Pinal: 2007-68371		T1S R12E	22	115
AMC383614	SUPN 24	Pinal: 2007-68372		T1S R12E	22	116
AMC383615	SUPN 25	Pinal: 2007-68373	Pinal: 2011-101471	T1S R12E	20, 21, 28, 29	117
AMC383616	SUPN 26	Pinal: 2007-68374	Pinal: 2011-101472	T1S R12E	21, 28	118
AMC383617	SUPN 27	Pinal: 2007-68375	Pinal: 2011-101473	T1S R12E	21, 28	119
AMC383618	SUPN 28	Pinal: 2007-68376	Pinal: 2011-101474	T1S R12E	21, 28	120
AMC383619	SUPN 29	Pinal: 2007-68377	Pinal: 2011-101475	T1S R12E	21, 28	121
AMC383620	SUPN 30	Pinal: 2007-68378	Pinal: 2011-101476	T1S R12E	21, 28	122
AMC383621	SUPN 31	Pinal: 2007-68379	Pinal: 2011-101477	T1S R12E	21, 28	123
AMC383622	SUPN 32	Pinal: 2007-68380	Pinal: 2011-101478	T1S R12E	21, 28	124
AMC383623	SUPN 33	Pinal: 2007-68381	Pinal: 2011-101479	T1S R12E	21, 22, 27, 28	125
AMC383624	SUPN 34	Pinal: 2007-68382		T1S R12E	22, 27	126
AMC383625	SUPN 35	Pinal: 2007-68383		T1S R12E	22, 27	127
AMC383626	SUPN 36	Pinal: 2007-68384		T1S R12E	22, 27	128
AMC383627 7	SUPN 37	Pinal: 2007-68385		T1S R12E	22, 27	129
AMC383633 7	SUPN 43	Pinal: 2007-68391		T1S R12E	29	130
AMC383634	SUPN 44	Pinal: 2007-68392		T1S R12E	29	131
AMC383635	SUPN 45	Pinal: 2007-68393		T1S R12E	29	132
AMC383636 7	SUPN 46	Pinal: 2007-68394		T1S R12E	29	133
AMC383646 7	SUPN 56	Pinal: 2007-68404		T1S R12E	27	134
AMC383647 7	SUPN 57	Pinal: 2007-68405		T1S R12E	27	135

RECEIVED
 BLM AZ STATE OFFICE
 PHOENIX, ARIZONA
 2018 JUL 23 P 2:53

AMC383648 7	SUPN 58	Pinal: 2007-68406		T1S R12E	27	136
AMC383649 J	SUPN 59	Pinal: 2007-68407		T1S R12E	27	137
AMC383655 7	SUPN 65	Pinal: 2007-68413		T1S R12E	29	138
AMC383656	SUPN 66	Pinal: 2007-68414		T1S R12E	29	139
AMC383657	SUPN 67	Pinal: 2007-68415		T1S R12E	29	140
AMC383658 ✓	SUPN 68	Pinal: 2007-68416		T1S R12E	29	141
AMC383668 7	SUPN 78	Pinal: 2007-68426		T1S R12E	27	142
AMC383669	SUPN 79	Pinal: 2007-68427		T1S R12E	27	143
AMC383670	SUPN 80	Pinal: 2007-68428		T1S R12E	27	144
AMC383671 J	SUPN 81	Pinal: 2007-68429		T1S R12E	27	145
AMC391101 7	MF 1	Pinal: 2008-034656		T2S R12E	6	146
AMC391102	MF 2	Pinal: 2008-034657		T1S R12E T2S R12E	33 5	147
AMC391103	MF 3	Pinal: 2008-034658		T2S R12E	5	148
AMC391104	MF 4	Pinal: 2008-034659		T2S R12E	5	149
AMC391105	MF 5	Pinal: 2008-034660		T2S R12E	8	150
AMC391106	MF 6	Pinal: 2008-034661		T2S R12E	6	151
AMC391107	MF 7	Pinal: 2008-034662		T2S R12E	6	152
AMC391108	MF 8	Pinal: 2008-034663		T2S R12E	6	153
AMC391109	MF 9	Pinal: 2008-8-034664		T2S R12E	6	154
AMC391110 J	MF 10	Pinal: 2008-034665		T2S R12E	6	155

2018 JUL 23 P 2:54

RECEIVED
BLM AZ STATE OFFICE

AMC391111 ↵	MF 11	Pinal: 2008-034666		T2S R12E	6	156
AMC391112	MF 12	Pinal: 2008-034667		T2S R12E	5, 6	157
AMC391113 J	MF 13	Pinal: 2008-034668		T2S R12E	5, 6	158
AMC391115 ↵	MF 15	Pinal: 2008-034670		T2S R12E	5	159
AMC391116 J	MF 16	Pinal: 2008-034671		T2S R12E	5	160
AMC391120 ↵	MF 20	Pinal: 2008-034675		T2S R12E	5	161
AMC391121	MF 21	Pinal: 2008-034676		T2S R12E	5	162
AMC391122	MF 22	Pinal: 2008-034677		T2S R12E	5	163
AMC391123	MF 23	Pinal: 2008-034678		T2S R12E	5, 8	164
AMC391124	MF 24	Pinal: 2008-034679		T2S R12E	8	165
AMC391125	MF 25	Pinal: 2008-034680		T2S R12E	8	166
AMC391126	MF 26	Pinal: 2008-034681		T2S R12E	8	167
AMC391127	MF 27	Pinal: 2008-034682		T2S R12E	8	168
AMC391128	MF 28	Pinal: 2008-034683		T2S R12E	8	169
AMC391129	MF 29	Pinal: 2008-034684		T2S R12E	8	170
AMC391130	MF 30	Pinal: 2008-034685		T2S R12E	8, 9	171
AMC391131	MF 31	Pinal: 2008-034686		T2S R12E	9	172
AMC391132	MF 32	Pinal: 2008-034687		T2S R12E	8, 9	173
AMC391133	MF 33	Pinal: 2008-034688		T2S R12E	9	174
AMC391134	MF 37	Pinal: 2008-034689		T2S R12E	9	175
AMC391135 J	MF 38	Pinal: 2008-034690		T2S R12E	9	176

2018 JUL 23 P 2: 54

RECEIVED
BLM AZ STATE OFFICE

New Bonanza No 157 et al
(767) Bronco Creek
2018 - 2019 Filing

AMC391136 7	MF 39	Pinal: 2008-034691		T2S R12E	9	177
AMC391137	MF 40	Pinal: 2008-034692		T2S R12E	9	178
AMC391138	MF 41	Pinal: 2008-034693		T2S R12E	10, 9	179
AMC391139	MF 42	Pinal: 2008-034694		T2S R12E	10, 9	180
AMC391140	MF 43	Pinal: 2008-034695		T2S R12E	10, 9	181
AMC391141	MF 44	Pinal: 2008-034696		T2S R12E	10, 9	182
AMC391142	MF 45	Pinal: 2008-034697		T2S R12E	10, 9	183
AMC391143	MF 46	Pinal: 2008-034698		T2S R12E	10, 9	184
AMC391144	MF 47	Pinal: 2008-034699		T2S R12E	10, 15, 16, 9	185
AMC391145	MF 48	Pinal: 2008-034700		T2S R12E	10	186
AMC391146	MF 49	Pinal: 2008-034701		T2S R12E	10	187
AMC391147	MF 50	Pinal: 2008-034702		T2S R12E	10	188
AMC391148	MF 51	Pinal: 2008-034703		T2S R12E	10	189
AMC391149	MF 52	Pinal: 2008-034704		T2S R12E	10	190
AMC391150	<u>MF 53</u>	Pinal: 2008-034705		T2S R12E	10, 15	191
AMC391151	SNB 1	Pinal: 2008-034706		T1S R12E	33	192
AMC391152	SNB 2	Pinal: 2008-034707		T1S R12E	33, 34	193
<u>AMC391153</u> 7	<u>SNB 3</u>	Pinal: 2008-034708		T1S R12E	34	194
AMC397169 7	MF 54	Pinal: 2009-079482		T2S R12E	10	195
AMC397170	MF 55	Pinal: 2009-079483		T2S R12E	10	196
AMC397171 7	<u>MF 56</u>	Pinal: 2009-079484	PHOENIX, ARIZONA	T2S R12E	10, 15	197

New Bonanza No 157 et al
(767) Bronco Creek
2018 - 2019 Filing

RECEIVED
BLM AZ STATE OFFICE
2018 JUL 23 P 2: 54

AMC397172 ↘	<u>MF 59</u>	Pinal: 2009-079485		T2S R12E	10	198
AMC397173	MF 61	Pinal: 2009-079486		T2S R12E	10	199
AMC397174	MF 62	Pinal: 2009-079487		T2S R12E	10	200
AMC397175	MF 63	Pinal: 2009-079488		T2S R12E	10	201
AMC397176	MF 64	Pinal: 2009-079489		T2S R12E	10	202
AMC397177	MF 65	Pinal: 2009-079490		T2S R12E	10	203
AMC397178	MF 66	Pinal: 2009-079491		T2S R12E	10	204
AMC397179	MF 67	Pinal: 2009-079492		T2S R12E	10	205
AMC397180	MF 68	Pinal: 2009-079493		T2S R12E	10	206
AMC397181	MF 69	Pinal: 2009-079494		T2S R12E	10	207
AMC397182	MF 70	Pinal: 2009-079495		T2S R12E	10	208
AMC397183	MF 71	Pinal: 2009-079496		T2S R12E	10	209
AMC397184	MF 72	Pinal: 2009-079497		T2S R12E	10	210
AMC397185	MF 73	Pinal: 2009-079498		T2S R12E	10	211
AMC397186	MF 74	Pinal: 2009-079499		T2S R12E	10, 15	212
AMC397187	MF 75	Pinal: 2009-079500		T2S R12E	10, 15	213
AMC397188	MF 76	Pinal: 2009-079501		T2S R12E	10, 11, 14, 15	214
AMC397189	MF 77	Pinal: 2009-079502		T2S R12E	10, 11	215
AMC397190	MF 78	Pinal: 2009-079503		T2S R12E	10, 11	216
AMC397191 ↘	<u>MF 79</u>	Pinal: 2009-079504		T2S R12E	10, 11	217
AMC401708 ↙	SS-3	Pinal: 2010-075019		T2S R12E	15	218

New Bonanza No 157 et al
(767) Bronco Creek
2018 – 2019 Filing

RECEIVED
BLM AZ STATE OFFICE
2018 JUL 23 P 2:54
PHOENIX, ARIZONA

AMC401709 7	SS-4	Pinal: 2010-075020		T2S R12E	15	219
AMC401710	SS-5	Pinal: 2010-075021		T2S R12E	15	220
AMC401711	SS-6	Pinal: 2010-075022		T2S R12E	15	221
AMC401712	SS-7	Pinal: 2010-075023		T2S R12E	15	222
AMC401713	SS-8	Pinal: 2010-075024		T2S R12E	15	223
AMC401714	SS-9	Pinal: 2010-075025		T2S R12E	15	224
AMC401715	SS-10	Pinal: 2010-075026		T2S R12E	15	225
AMC401716	SS-11	Pinal: 2010-075027		T2S R12E	15	226
AMC401717	SS-12	Pinal: 2010-075028		T2S R12E	15	227
AMC401718	SS-13	Pinal: 2010-075029		T2S R12E	15	228
AMC401719	SS-14	Pinal: 2010-075030		T2S R12E	15	229
AMC401720	SS-15	Pinal: 2010-075031		T2S R12E	15	230
AMC401721	SS-16	Pinal: 2010-075032		T2S R12E	15	231
AMC401722	SS-17	Pinal: 2010-075033		T2S R12E	15	232
AMC401723	SS-18	Pinal: 2010-075034		T2S R12E	15	233
AMC401724	SS-19	Pinal: 2010-075035		T2S R12E	15	234
AMC401725	SS-20	Pinal: 2010-075036		T2S R12E	15	235
AMC401726	SS-21	Pinal: 2010-075037		T2S R12E	15	236
AMC401727	SS-22	Pinal: 2010-075038		T2S R12E	15	237
AMC401728	SS-23	Pinal: 2010-075039		T2S R12E	15	238
AMC401729	SS-24	Pinal: 2010-075040		T2S R12E	15	239

RECEIVED
 BLM AZ STATE OFFICE
 PHOENIX, ARIZONA
 2018 JUL 23 P 2:54

New Bonanza No 157 et al
 (767) Bronco Creek
 2018 - 2019 Filing

AMC401730 7	SS-25	Pinal: 2010-075041		T2S R12E	15	240
AMC401731	SS-26	Pinal: 2010-075042		T2S R12E	15	241
AMC401732	SS-27	Pinal: 2010-075043		T2S R12E	15	242
AMC401733	SS-28	Pinal: 2010-075044		T2S R12E	15	243
AMC401734	SS-29	Pinal: 2010-075045		T2S R12E	15	244
AMC401735	SS-30	Pinal: 2010-075046		T2S R12E	15	245
AMC401736	SS-31	Pinal: 2010-075047		T2S R12E	15	246
AMC401737	SS-32	Pinal: 2010-075048		T2S R12E	15	247
AMC401738	SS-33	Pinal: 2010-075049		T2S R12E	15	248
AMC401739	SS-34	Pinal: 2010-075050		T2S R12E	15	249
AMC401740	SS-35	Pinal: 2010-075051		T2S R12E	22	250
AMC401741	SS-36	Pinal: 2010-075052		T2S R12E	22	251
AMC401742	SS-37	Pinal: 2010-075053		T2S R12E	22	252
AMC401743	SS-38	Pinal: 2010-075054		T2S R12E	22	253
AMC401744	SS-39	Pinal: 2010-075055		T2S R12E	22	254
AMC401745	SS-40	Pinal: 2010-075056		T2S R12E	22	255
AMC401746	SS-41	Pinal: 2010-075057		T2S R12E	22	256
AMC401747 J	SS-42	Pinal: 2010-075058		T2S R12E	22	257
AMC401795 7	SS-90	Pinal: 2010-075106		T2S R12E	23	258
AMC401796 J	SS-91	Pinal: 2010-075107		T2S R12E	23	259
AMC402770 ←	SUPN 1	Pinal: 2010-104771	Pinal: 2014-020496	T1S R12E	21	260

New Bonanza No 157 et al
(767) Bronco Creek
2018 – 2019 Filing

2018 JUL 23 P 2: 54

RECEIVED
BLM AZ STATE OFFICE
PHOENIX, ARIZONA

AMC402771 7	SUPN 2	Pinal: 2010-104772	Pinal: 2014-020497	T1S R12E	21	261
AMC402772	SUPN 3	Pinal: 2010-104773	Pinal: 2014-020498	T1S R12E	21	262
AMC402773	<u>SUPN 4</u>	Pinal: 2010-104774	Pinal: 2014-020499	T1S R12E	21	263
AMC402774	<u>MF 57</u>	Pinal: 2010-104775		T2S R12E	10	264
AMC402775	<u>MF 57F</u>	Pinal: 2010-104776		T2S R12E	10	265
AMC402776	<u>MF 58</u>	Pinal: 2010-104777		T2S R12E	10	266
<u>AMC402777</u> 7	<u>MF 60</u>	Pinal: 2010-104778		T2S R12E	10	267
AMC409194 7	MF 80	Pinal: 2011-055366		T2S R12E	17	268
AMC409195	MF 81	Pinal: 2011-055367		T2S R12E	17	269
AMC409196	MF 82	Pinal: 2011-055368		T2S R12E	16, 17	270
AMC409197	MF 83	Pinal: 2011-055369		T2S R12E	16	271
AMC409198	MF 84	Pinal: 2011-055370		T2S R12E	20	272
AMC409199	MF 85	Pinal: 2011-055371		T2S R12E	17, 20	273
AMC409200	MF 86	Pinal: 2011-055372		T2S R12E	17, 20	274
AMC409201	MF 87	Pinal: 2011-055373		T2S R12E	17, 20	275
AMC409202	MF 88	Pinal: 2011-055374		T2S R12E	17, 20	276
AMC409203	MF 89	Pinal: 2011-055375		T2S R12E	16, 17, 20, 21	277
AMC409204	MF 90	Pinal: 2011-055376		T2S R12E	16, 21	278
AMC409205	MF 91	Pinal: 2011-055377		T2S R12E	16, 21	279
AMC409206	MF 92	Pinal: 2011-055378	PHOENIX, ARIZONA	T2S R12E	16, 21	280
AMC409207 7	MF 93	Pinal: 2011-055379		T2S R12E	16, 21	281

New Bonanza No 157 et al
(767) Bronco Creek
2018 - 2019 Filing

RECEIVED
BLM AZ STATE OFFICE

2018 JUL 23 P 2:54

AMC409208 7	MF 94	Pinal: 2011-055380	Pinal: 2011-080580	T2S R12E	21	282
AMC409209	MF 95	Pinal: 2011-055381		T2S R12E	20	283
AMC409210	MF 96	Pinal: 2011-055382		T2S R12E	20	284
AMC409211	MF 97	Pinal: 2011-055383		T2S R12E	20	285
AMC409212	MF 98	Pinal: 2011-055384		T2S R12E	20	286
AMC409213	MF 99	Pinal: 2011-055385		T2S R12E	20	287
AMC409214	MF 100	Pinal: 2011-055386		T2S R12E	20, 21	288
AMC409215	MF 101	Pinal: 2011-055387		T2S R12E	21	289
AMC409216	MF 102	Pinal: 2011-055388		T2S R12E	21	290
AMC409217	MF 103	Pinal: 2011-055389		T2S R12E	21	291
AMC409218	MF 104	Pinal: 2011-055390		T2S R12E	21	292
AMC409219	MF 105	Pinal: 2011-055391		T2S R12E	21	293
AMC409220	MF 106	Pinal: 2011-055392		T2S R12E	21	294
AMC409221	MF 107	Pinal: 2011-055393		T2S R12E	21	295
AMC409222	MF 108	Pinal: 2011-055394		T2S R12E	21	296
AMC409223	MF 109	Pinal: 2011-055395		T2S R12E	21, 22	297
AMC409224	MF 110	Pinal: 2011-055396		T2S R12E	20	298
AMC409225	MF 111	Pinal: 2011-055397		T2S R12E	20	299
AMC409226	MF 112	Pinal: 2011-055398		T2S R12E	20	300
AMC409227	MF 113	Pinal: 2011-055399		T2S R12E	20	301
AMC409228 7	MF 114	Pinal: 2011-055400	PHOENIX, ARIZONA	T2S R12E	20	302

New Bonanza No 157 et al
(767) Bronco Creek
2018 – 2019 Filing

2018 JUL 23 P 2:52

RECEIVED
BLM AZ STATE OFFICE

AMC409229 7	MF 115	Pinal: 2011-055401		T2S R12E	20	303
AMC409230	MF 116	Pinal: 2011-055402		T2S R12E	21	304
AMC409231	MF 117	Pinal: 2011-055403		T2S R12E	21	305
AMC409232	MF 118	Pinal: 2011-055404		T2S R12E	21	306
AMC409233	MF 119	Pinal: 2011-055405		T2S R12E	21	307
AMC409234	MF 120	Pinal: 2011-055406		T2S R12E	21	308
AMC409235	MF 121	Pinal: 2011-055407		T2S R12E	21	309
AMC409236	MF 122	Pinal: 2011-055408		T2S R12E	21	310
AMC409237	MF 123	Pinal: 2011-055409		T2S R12E	21	311
AMC409238	MF 124	Pinal: 2011-055410		T2S R12E	21, 22	312
AMC409239	MF 125	Pinal: 2011-055411		T2S R12E	20, 29	313
AMC409240	MF 126	Pinal: 2011-055412		T2S R12E	20, 29	314
AMC409241	MF 127	Pinal: 2011-055413		T2S R12E	20, 29	315
AMC409242	MF 128	Pinal: 2011-055414		T2S R12E	20, 29	316
AMC409243	MF 129	Pinal: 2011-055415		T2S R12E	20, 29	317
AMC409244	MF 130	Pinal: 2011-055416		T2S R12E	20, 29	318
AMC409245	MF 131	Pinal: 2011-055417		T2S R12E	21, 28	319
AMC409246	MF 132	Pinal: 2011-055418		T2S R12E	21, 28	320
AMC409247	MF 133	Pinal: 2011-055419		T2S R12E	21, 28	321
AMC409248	MF 134	Pinal: 2011-055420		T2S R12E	21, 28	322
AMC409249 7	MF 135	Pinal: 2011-055421		T2S R12E	21, 28	323

New Bonanza No 157 et al
(767) Bronco Creek
2018 – 2019 Filing

RECEIVED
BLM AZ STATE OFFICE
2018 JUL 23 P 2:55

AMC409250 ✓	MF 136	Pinal: 2011-055422		T2S R12E	21, 28	324
AMC409251	MF 137	Pinal: 2011-055423		T2S R12E	21, 28	325
AMC409252	MF 138	Pinal: 2011-055424		T2S R12E	21, 28	326
AMC409253	MF 139	Pinal: 2011-055425		T2S R12E	21, 22, 27, 28	327
AMC409254	MF 140	Pinal: 2011-055426		T2S R12E	29	328
AMC409255	MF 141	Pinal: 2011-055427		T2S R12E	29	329
AMC409256	MF 142	Pinal: 2011-055428		T2S R12E	29	330
AMC409257	MF 143	Pinal: 2011-055429		T2S R12E	29	331
AMC409258	MF 144	Pinal: 2011-055430		T2S R12E	29	332
AMC409259	MF 145	Pinal: 2011-055431		T2S R12E	29	333
AMC409260	MF 146	Pinal: 2011-055432		T2S R12E	28, 29	334
AMC409261	MF 147	Pinal: 2011-055433		T2S R12E	28	335
AMC409262	MF 148	Pinal: 2011-055434		T2S R12E	28	336
AMC409263	MF 149	Pinal: 2011-055435		T2S R12E	28	337
AMC409264	MF 150	Pinal: 2011-055436		T2S R12E	28	338
AMC409265	MF 151	Pinal: 2011-055437		T2S R12E	28	339
AMC409266	MF 152	Pinal: 2011-055438		T2S R12E	28	340
AMC409267	MF 153	Pinal: 2011-055439		T2S R12E	28	341
AMC409268	MF 154	Pinal: 2011-055439		T2S R12E	27, 28	342
AMC409269	MF 155	Pinal: 2011-055441		T2S R12E	29	343
AMC409270 ✓	MF 156	Pinal: 2011-055441	PHOENIX, ARIZONA	T2S R12E	29	344

New Bonanza No 157 et al
(767) Bronco Creek
2018 – 2019 Filing

2018 JUL 23 P 2:55

RECEIVED
BLM AZ STATE OFFICE

AMC409271 7	MF 157	Pinal: 2011-055443		T2S R12E	29	345
AMC409272	MF 158	Pinal: 2011-055444		T2S R12E	29	346
AMC409273	MF 159	Pinal: 2011-055445		T2S R12E	29	347
AMC409274	MF 160	Pinal: 2011-055446		T2S R12E	28, 29	348
AMC409275	MF 161	Pinal: 2011-055447		T2S R12E	28	349
AMC409276	MF 162	Pinal: 2011-055448		T2S R12E	28	350
AMC409277	MF 163	Pinal: 2011-055448		T2S R12E	28	351
AMC409278	MF 164	Pinal: 2011-055450		T2S R12E	28	352
AMC409279	MF 165	Pinal: 2011-055451		T2S R12E	28	353
AMC409280	MF 166	Pinal: 2011-055452		T2S R12E	28	354
AMC409281	MF 167	Pinal: 2011-055453		T2S R12E	28	355
AMC409282	MF 168	Pinal: 2011-055454		T2S R12E	28	356
AMC409283	MF 169	Pinal: 2011-055455		T2S R12E	27, 28	357
AMC409284	MF 170	Pinal: 2011-055456		T2S R12E	29	358
AMC409285	MF 171	Pinal: 2011-055457		T2S R12E	29	359
AMC409286	MF 172	Pinal: 2011-055458		T2S R12E	29	360
AMC409287	MF 173	Pinal: 2011-055459		T2S R12E	29	361
AMC409288	MF 174	Pinal: 2011-055460		T2S R12E	29	362
AMC409289	MF 175	Pinal: 2011-055461		T2S R12E	28, 29	363
AMC409290	MF 176	Pinal: 2011-055462		T2S R12E	28	364
AMC409291 J	MF 177	Pinal: 2011-055463	PHOENIX, ARIZONA	T2S R12E	28	365

New Bonanza No 157 et al
(767) Bronco Creek
2018 – 2019 Filing

2018 JUL 23 P 2:55

RECEIVED
BLM AZ STATE OFFICE

AMC409292 7	MF 178	Pinal: 2011-055464		T2S R12E	28	366
AMC409293	MF 179	Pinal: 2011-055465		T2S R12E	28	367
AMC409294	MF 180	Pinal: 2011-055466		T2S R12E	28	368
AMC409295	MF 181	Pinal: 2011-055467		T2S R12E	28	369
AMC409296	MF 182	Pinal: 2011-055468		T2S R12E	28	370
AMC409297	MF 183	Pinal: 2011-055469		T2S R12E	16	371
AMC409298 J	MF 184	Pinal: 2011-055470		T2S R12E	16	372
AMC409984 7	SUP 6 New	Pinal: 2011-065573		T1S R12E	29, 32	373
AMC409985	SUP 7 New	Pinal: 2011-065574		T1S R12E	29, 32	374
AMC409986	SUP 8 New	Pinal: 2011-065575		T1S R12E	29, 32	375
AMC409987	SUP 9 New	Pinal: 2011-065576		T1S R12E	29, 32	376
AMC409988	SUP 34 New	Pinal: 2011-065577		T1S R12E	32	377
AMC409989	SUP 35 New	Pinal: 2011-065578	Pinal: 2011-072807	T1S R12E	32	378
AMC409990	SUP 36 New	Pinal: 2011-065579	Pinal: 2011-072808	T1S R12E	32	379
AMC409991 J	SUP 37 New	Pinal: 2011-065580	Pinal: 2011-072809	T1S R12E	32	380
AMC412740 7	SUP 10 New	Pinal: 2011-101414	Pinal: 2014-054587	T1S R12E	28, 33	381
AMC412741	SUP 11 New	Pinal: 2011-101415	Pinal: 2014-054588	T1S R12E	28, 33	382
AMC412742	SUP 12 New	Pinal: 2011-101416	Pinal: 2014-054589	T1S R12E	28, 33	383
AMC412743	SUP 13 New	Pinal: 2011-101417		T1S R12E	28, 33	384
AMC412744	SUP 14 New	Pinal: 2011-101418		T1S R12E	28, 33	385
AMC412745 J	SUP 38 New	Pinal: 2011-101419		T1S R12E	32, 33	386

New Bonanza No 157 et al
(767) Bronco Creek
2018 – 2019 Filing

2018 JUL 23 P 2:55

RECEIVED
BLM AZ STATE OFFICE

AMC412746 7	SUP 39 New	Pinal: 2011-101420		T1S R12E	33	387
AMC412747	SUP 40 New	Pinal: 2011-101421		T1S R12E	33	388
AMC412748	SUP 41 New	Pinal: 2011-101422		T1S R12E	33	389
AMC412749	<u>SUP 42 New</u>	Pinal: 2011-101423		T1S R12E	33	390
AMC412750	SUP 54 New	Pinal: 2011-101424		T1S R12E	32	391
AMC412751	SUP 55 New	Pinal: 2011-101425		T1S R12E	32	392
AMC412752	SUP 56 New	Pinal: 2011-101426		T1S R12E	32	393
AMC412753	SUP 57 New	Pinal: 2011-101427		T1S R12E	32	394
AMC412754	SUP 58 New	Pinal: 2011-101428		T1S R12E	32, 33	395
AMC412755	SUP 59 New	Pinal: 2011-101429		T1S R12E	33	396
AMC412756	SUP 60 New	Pinal: 2011-101430		T1S R12E	33	397
AMC412757	SUP 61 New	Pinal: 2011-101431		T1S R12E	33	398
AMC412758	<u>SUP 62 New</u>	Pinal: 2011-101432		T1S R12E	33	399
AMC412759	SUP 74 New	Pinal: 2011-101433		T1S R12E	32	400
AMC412760	SUP 75 New	Pinal: 2011-101434		T1S R12E	32	401
AMC412761	SUP 76 New	Pinal: 2011-101435		T1S R12E	32	402
AMC412762	SUP 77 New	Pinal: 2011-101436		T1S R12E	32	403
AMC412763	SUP 78 New	Pinal: 2011-101437		T1S R12E	32, 33	404
AMC412764	SUP 79 New	Pinal: 2011-101438		T1S R12E	33	405
AMC412765	SUP 80 New	Pinal: 2011-101439		T1S R12E	33	406
AMC412766 7	SUP 81 New	Pinal: 2011-101440	PHOENIX, ARIZONA	T1S R12E	33	407

New Bonanza No 157 et al
(767) Bronco Creek
2018 – 2019 Filing

2018 JUL 23 P 2: 55

RECEIVED
BLM AZ STATE OFFICE

AMC412767 7	<u>SUP 82 New</u>	Pinal: 2011-101441		T1S R12E	33	408
AMC412768	SUPN 47 New	Pinal: 2011-101442		T1S R12E	28, 29	409
AMC412769	SUPN 48 New	Pinal: 2011-101443		T1S R12E	28	410
AMC412770	SUPN 49 New	Pinal: 2011-101444		T1S R12E	28	411
AMC412771	SUPN 50 New	Pinal: 2011-101445		T1S R12E	28	412
AMC412772	SUPN 51 New	Pinal: 2011-101446		T1S R12E	28	413
AMC412773	SUPN 52 New	Pinal: 2011-101447		T1S R12E	28	414
AMC412774	SUPN 53 New	Pinal: 2011-101448		T1S R12E	28	415
AMC412775	SUPN 54 New	Pinal: 2011-101449		T1S R12E	28	416
AMC412776	<u>SUPN 55 New</u>	Pinal: 2011-101450		T1S R12E	27, 28	417
AMC412777	SUPN 69 New	Pinal: 2011-101451		T1S R12E	28, 29	418
AMC412778	SUPN 70 New	Pinal: 2011-101452		T1S R12E	28	419
AMC412779	SUPN 71 New	Pinal: 2011-101453	Pinal: 2014-054584	T1S R12E	28	420
AMC412780	SUPN 72 New	Pinal: 2011-101454	Pinal: 2014-054585	T1S R12E	28	421
AMC412781	SUPN 73 New	Pinal: 2011-101455	Pinal: 2014-054586	T1S R12E	28	422
AMC412782	SUPN 74 New	Pinal: 2011-101456		T1S R12E	28	423
AMC412783	SUPN 75 New	Pinal: 2011-101457		T1S R12E	28	424
AMC412784	SUPN 76 New	Pinal: 2011-101458		T1S R12E	28	425
AMC412785 7	<u>SUPN 77 New</u>	Pinal: 2011-101459		T1S R12E	27, 28	426
AMC425528 7	SUP 1	Pinal: 2013-090559	PHOENIX, ARIZONA	T1S R12E	29, 30, 31, 32	427
AMC425529 7	SUP 2	Pinal: 2013-090560		T1S R12E	29, 32	428

New Bonanza No 157 et al
(767) Bronco Creek
2018 - 2019 Filing

2018 JUL 23 P 2:55

RECEIVED
BLM AZ STATE OFFICE

AMC425530 7	SUP 3	Pinal: 2013-090561		T1S R12E	29, 32	429
AMC425531 J	SUP 4	Pinal: 2013-090562		T1S R12E	29, 32	430
AMC428408 7	MF 185	Pinal: 2014-036061		T2S R12E	10, 11, 14, 15	431
AMC428409	MF186	Pinal: 2014-036062		T2S R12E	14, 15	432
AMC428410	MF 187	Pinal: 2014-036063		T2S R12E	14, 15	433
AMC428411	MF 188	Pinal: 2014-036064		T2S R12E	14, 15	434
AMC428412	MF 189	Pinal: 2014-036065		T2S R12E	14, 15	435
AMC428413	MF 190	Pinal: 2014-036066		T2S R12E	14, 15	436
AMC428414	<u>MF 191</u>	Pinal: 2014-036067		T2S R12E	14, 15	437
AMC428415	MF 194	Pinal: 2014-036068		T2S R12E	11, 14	438
AMC428416	MF 195	Pinal: 2014-036069		T2S R12E	14	439
AMC428417	MF 196	Pinal: 2014-036070		T2S R12E	14	440
AMC428418	MF 197	Pinal: 2014-036071		T2S R12E	14	441
AMC428419	MF 198	Pinal: 2014-036072		T2S R12E	14	442
AMC428420	MF 199	Pinal: 2014-036073		T2S R12E	14	443
AMC428421 J	<u>MF 200</u>	Pinal: 2014-036074		T2S R12E	14	444
AMC428570 7	MF 192	Pinal: 2014-039317		T2S R12E	14, 15	445
AMC428571	<u>MF 193</u>	Pinal: 2014-039318		T2S R12E	14, 15, 22, 23	446
AMC428572	SSX 1	Pinal: 2014-039319		T2S R12E	13	447
AMC428573	SSX 2	Pinal: 2014-039320		T2S R12E	13	448
AMC428574 J	SSX 3	Pinal: 2014-039321		T2S R12E	13	449

2018 JUL 23 P 2:59

RECEIVED
BLM AZ STATE OFFICE

AMC428575 7	SSX 4	Pinal: 2014-039322		T2S R12E T2S R13E	13 18	450
AMC428576	SSX 5	Pinal: 2014-039323		T2S R13E	18	451
AMC428577	SSX 6	Pinal: 2014-039324		T2S R13E	18	452
AMC428578	SSX 7	Pinal: 2014-039325		T2S R13E	18	453
AMC428579	SSX 8	Pinal: 2014-039326		T2S R13E	18	454
AMC428580	SSX 9	Pinal: 2014-039327		T2S R13E	18	455
AMC428581	SSX 10	Pinal: 2014-039328		T2S R12E	13	456
AMC428582	SSX 11	Pinal: 2014-039329		T2S R12E	13	457
AMC428583	SSX 12	Pinal: 2014-039330		T2S R12E	13	458
AMC428584	SSX 13	Pinal: 2014-039331		T2S R12E T2S R13E	13 18	459
AMC428585	SSX 14	Pinal: 2014-039332		T2S R13E	18	460
AMC428586	SSX 15	Pinal: 2014-039333		T2S R13E	18	461
AMC428587	SSX 16	Pinal: 2014-039334		T2S R13E	18	462
AMC428588	SSX 17	Pinal: 2014-039335		T2S R13E	18	463
AMC428589	SSX 18	Pinal: 2014-039336		T2S R13E	18	464
AMC428590	SSX 19	Pinal: 2014-039337		T2S R12E	13, 24	465
AMC428591	SSX 20	Pinal: 2014-039338		T2S R12E	13, 24	466
AMC428592	SSX 21	Pinal: 2014-039339		T2S R12E	13, 24	467
AMC428593 1	SSX 22	Pinal: 2014-039340	PHOENIX, ARIZONA	T2S R12E T2S R13E	13, 24 18, 19	468

New Bonanza No 157 et al
(767) Bronco Creek
2018 – 2019 Filing

2018 JUL 23 P 2:56

RECEIVED
BLM AZ STATE OFFICE

AMC428594 7	SSX 23	Pinal: 2014-039341		T2S R13E	18, 19	469.
AMC428595	SSX 24	Pinal: 2014-039342		T2S R13E	18, 19	470
AMC428596	SSX 25	Pinal: 2014-039343		T2S R13E	18, 19	471
AMC428597	SSX 26	Pinal: 2014-039344		T2S R13E	18, 19	472
AMC428598	SSX 27	Pinal: 2014-039345		T2S R13E	18, 19	473
AMC428599	SSX 28	Pinal: 2014-039346		T2S R13E	17, 18, 19, 20	474
AMC428600	SSX 29	Pinal: 2014-039347		T2S R13E	17, 20	475
AMC428601	SSX 30	Pinal: 2014-039348		T2S R13E	17, 20	476
AMC428602	SSX 31	Pinal: 2014-039349		T2S R13E	17, 20	477
AMC428603	SSX 32	Pinal: 2014-039350		T2S R13E	17, 20	478
AMC428604	SSX 33	Pinal: 2014-039351		T2S R13E	17, 20	479
AMC428605	SSX 34	Pinal: 2014-039352		T2S R13E	17, 20	480
AMC428606	SSX 35	Pinal: 2014-039353		T2S R13E	17, 20	481
AMC428607	SSX 36	Pinal: 2014-039354		T2S R13E	17, 20	482
AMC428608	SSX 37	Pinal: 2014-039355		T2S R12E	13	483
AMC428609	SSX 38	Pinal: 2014-039356		T2S R12E	13	484
AMC428610	SSX 39	Pinal: 2014-039357		T2S R12E	13	485
AMC428611	SSX 40	Pinal: 2014-039358		T2S R12E	13	486
AMC428612	SSX 41	Pinal: 2014-039359		T2S R12E	13	487
AMC428613	SSX 42	Pinal: 2014-039360		T2S R12E	13, 24	488
AMC428614	SSX 43	Pinal: 2014-039361		T2S R12E	24	489

2018 JUL 23 P 2:56

RECEIVED
BLM AZ STATE OFFICE
PHOENIX, ARIZONA

AMC428615 7	SSX 44	Pinal: 2014-039362		T2S R12E	23, 24	490 -
AMC428616	SSX 45	Pinal: 2014-039363		T2S R12E	24	491
AMC428617	SSX 46	Pinal: 2014-039364		T2S R12E	24	492
AMC428618	SSX 47	Pinal: 2014-039365		T2S R12E	24	493
AMC428619	SSX 48	Pinal: 2014-039366		T2S R12E	24	494
AMC428620	SSX 49	Pinal: 2014-039367		T2S R12E	24	495
AMC428621	SSX 50	Pinal: 2014-039368		T2S R12E	24	496
AMC428622	SSX 51	Pinal: 2014-039369		T2S R12E	24	497
AMC428623	SSX 52	Pinal: 2014-039370		T2S R12E	24	498
AMC428624	SSX 53	Pinal: 2014-039371		T2S R12E T2S R13E	24 19	499
AMC428625	SSX 54	Pinal: 2014-039372		T2S R13E	19	500
AMC428626	SSX 55	Pinal: 2014-039373		T2S R13E	19	501
AMC428627	SSX 56	Pinal: 2014-039374		T2S R13E	19	502
AMC428628	SSX 57	Pinal: 2014-039375		T2S R13E	19	503
AMC428629	SSX 58	Pinal: 2014-039376		T2S R13E	19	504
AMC428630	SSX 59	Pinal: 2014-039377		T2S R13E	19, 20	505
AMC428631	SSX 60	Pinal: 2014-039378		T2S R13E	20	506
AMC428632	SSX 61	Pinal: 2014-039379		T2S R13E	20	507
AMC428633	SSX 62	Pinal: 2014-039380		T2S R13E	20	508
AMC428634 J	SSX 63	Pinal: 2014-039381	PHOENIX, ARIZONA	T2S R13E	20	509

New Bonanza No 157 et al
(767) Bronco Creek
2018 - 2019 Filing

2018 JUL 23 P 2:56
RECEIVED
BLM AZ STATE OFFICE

AMC428635 7	SSX 64	Pinal: 2014-039382		T2S R13E	20	510
AMC428636	SSX 65	Pinal: 2014-039383		T2S R13E	20	511
AMC428637	SSX 66	Pinal: 2014-039384		T2S R13E	20	512
AMC428638	SSX 67	Pinal: 2014-039385		T2S R13E	20	513
AMC428639	SSX 68	Pinal: 2014-039386		T2S R12E	23, 24	514
AMC428640	SSX 69	Pinal: 2014-039387		T2S R12E	24	515
AMC428641	SSX 70	Pinal: 2014-039388		T2S R12E	24	516
AMC428642	SSX 71	Pinal: 2014-039389		T2S R12E	24	517
AMC428643	SSX 72	Pinal: 2014-039390		T2S R12E	24	518
AMC428644	SSX 73	Pinal: 2014-039391		T2S R12E	24	519
AMC428645	SSX 74	Pinal: 2014-039392		T2S R12E	24	520
AMC428646	SSX 75	Pinal: 2014-039393		T2S R12E	24	521
AMC428647	SSX 76	Pinal: 2014-039394		T2S R12E	24	522
AMC428648	SSX 77	Pinal: 2014-039395		T2S R12E T2S R13E	24 19	523
AMC428649	SSX 78	Pinal: 2014-039396		T2S R13E	19	524
AMC428650	SSX 79	Pinal: 2014-039397		T2S R13E	19	525
AMC428651	SSX 80	Pinal: 2014-039398		T2S R13E	19	526
AMC428652	SSX 81	Pinal: 2014-039399		T2S R13E	19	527
AMC428653	SSX 82	Pinal: 2014-039400		T2S R13E	19	528
AMC428654	SSX 83	Pinal: 2014-039401		T2S R13E	19, 20	529

PHOENIX, ARIZONA

RECEIVED
BLM AZ STATE OFFICE
2018 JUL 23 P 2:56

AMC428655	SSX 84	Pinal: 2014-039402		T2S R13E	20	530
AMC428656	SSX 85	Pinal: 2014-039403		T2S R13E	20	531
AMC428657	SSX 86	Pinal: 2014-039404		T2S R13E	20	532
AMC428658	SSX 87	Pinal: 2014-039405		T2S R13E	20	533
AMC428659	SSX 88	Pinal: 2014-039406		T2S R13E	20	534
AMC428660	SSX 89	Pinal: 2014-039407		T2S R13E	20	535
AMC428661	SSX 90	Pinal: 2014-039408		T2S R13E	20	536
AMC428662	SSX 91	Pinal: 2014-039409		T2S R13E	20	537
AMC428663	SSX 92	Pinal: 2014-039410		T2S R12E	23, 24, 25, 26	538
AMC428664	SSX 93	Pinal: 2014-039411		T2S R12E	24, 25	539
AMC428665	SSX 94	Pinal: 2014-039412		T2S R12E	24, 25	540
AMC428666	SSX 95	Pinal: 2014-039413		T2S R12E	24, 25	541
AMC428667	SSX 96	Pinal: 2014-039414		T2S R12E	24, 25	542
AMC428668	SSX 97	Pinal: 2014-039415		T2S R12E	24, 25	543
AMC428669	SSX 98	Pinal: 2014-039416		T2S R12E	24, 25	544
AMC428670	SSX 99	Pinal: 2014-039417		T2S R12E	24, 25	545
AMC428671	SSX 100	Pinal: 2014-039418		T2S R12E	24, 25	546
AMC428672	SSX 101	Pinal: 2014-039419		T2S R12E T2S R13E	24, 25 19, 30	547
AMC428673	SSX 102	Pinal: 2014-039420		T2S R13E	19, 30	548
AMC428674	SSX 103	Pinal: 2014-039421	PHOENIX, ARIZONA	T2S R13E	19, 30	549

New Bonanza No 157 et al
(767) Bronco Creek
2018 – 2019 Filing

2018 JUL 23 P 2:56

RECEIVED
BLM AZ STATE OFFICE

AMC428675 7	SSX 104	Pinal: 2014-039422		T2S R13E	19, 30	550
AMC428676	SSX 105	Pinal: 2014-039423		T2S R13E	19, 30	551
AMC428677	SSX 106	Pinal: 2014-039424		T2S R13E	19, 30	552
AMC428678	SSX 107	Pinal: 2014-039425		T2S R13E	19, 20, 29, 30	553
AMC428679	SSX 108	Pinal: 2014-039426		T2S R13E	20, 29	554
AMC428680	SSX 109	Pinal: 2014-039427		T2S R13E	20, 29	555
AMC428681	SSX 110	Pinal: 2014-039428		T2S R12E	26	556
AMC428682	SSX 111	Pinal: 2014-039429		T2S R12E	26	557
AMC428683	SSX 112	Pinal: 2014-039430		T2S R12E	26	558
AMC428684	SSX 113	Pinal: 2014-039431		T2S R12E	26	559
AMC428685	SSX 114	Pinal: 2014-039432		T2S R12E	26	560
AMC428686	SSX 115	Pinal: 2014-039433		T2S R12E	26	561
AMC428687	SSX 116	Pinal: 2014-039434		T2S R12E	25, 26	562
AMC428688	SSX 117	Pinal: 2014-039435		T2S R12E	25	563
AMC428689	SSX 118	Pinal: 2014-039436		T2S R12E	25	564
AMC428690	SSX 119	Pinal: 2014-039437		T2S R12E	25	565
AMC428691	SSX 120	Pinal: 2014-039438		T2S R12E	25	566
AMC428692	SSX 121	Pinal: 2014-039439		T2S R12E	25	567
AMC428693	SSX 122	Pinal: 2014-039440		T2S R12E	25	568
AMC428694	SSX 123	Pinal: 2014-039441		T2S R12E	25	569
AMC428695 7	SSX 124	Pinal: 2014-039442	PHOENIX, ARIZONA	T2S R12E	25	570

AMC428696 7	SSX 125	Pinal: 2014-039443		T2S R12E T2S R13E	25 30	571
AMC428697	SSX 126	Pinal: 2014-039444		T2S R13E	30	572
AMC428698	SSX 127	Pinal: 2014-039445		T2S R13E	30	573
AMC428699	SSX 128	Pinal: 2014-039446		T2S R13E	30	574
AMC428700	SSX 129	Pinal: 2014-039447		T2S R13E	30	575
AMC428701	SSX 130	Pinal: 2014-039448		T2S R13E	30	576
AMC428702	SSX 131	Pinal: 2014-039449		T2S R13E	29, 30	577
AMC428703	SSX 132	Pinal: 2014-039450		T2S R13E	29	578
AMC428704	SSX 133	Pinal: 2014-039451		T2S R13E	29	579
AMC428705	SSX 134	Pinal: 2014-039452		T2S R12E	26	580
AMC428706	SSX 135	Pinal: 2014-039453		T2S R12E	26	581
AMC428707	SSX 136	Pinal: 2014-039454		T2S R12E	26	582
AMC428708	SSX 137	Pinal: 2014-039455		T2S R12E	26	583
AMC428709	SSX 138	Pinal: 2014-039456		T2S R12E	26	584
AMC428710	SSX 139	Pinal: 2014-039457		T2S R12E	25, 26	585
AMC428711	SSX 140	Pinal: 2014-039458		T2S R12E	25	586
AMC428712	SSX 141	Pinal: 2014-039459		T2S R12E	25	587
AMC428713	SSX 142	Pinal: 2014-039460		T2S R12E	25	588
AMC428714	SSX 143	Pinal: 2014-039461		T2S R12E	25	589
AMC428715	SSX 144	Pinal: 2014-039462	PHOENIX, ARIZONA	T2S R12E	25	590

2018 JUL 23 P 2:51
RECEIVED
BLM AZ STATE OFFICE

AMC428716 7	SSX 145	Pinal: 2014-039463		T2S R12E	25	591
AMC428717	SSX 146	Pinal: 2014-039464		T2S R12E	25	592
AMC428718	SSX 147	Pinal: 2014-039465		T2S R12E	25	593
AMC428719	SSX 148	Pinal: 2014-039466		T2S R12E T2S R13E	25 30	594
AMC428720	SSX 149	Pinal: 2014-039467		T2S R13E	30	595
AMC428721	SSX 150	Pinal: 2014-039468		T2S R13E	30	596
AMC428722	SSX 151	Pinal: 2014-039469		T2S R13E	30	597
AMC428723	SSX 152	Pinal: 2014-039470		T2S R13E	30	598
AMC428724	SSX 153	Pinal: 2014-039471		T2S R13E	30	599
AMC428725	SSX 154	Pinal: 2014-039472		T2S R13E	29, 30	600
AMC428726	SSX 155	Pinal: 2014-039473		T2S R13E	29	601
AMC428727	SSX 156	Pinal: 2014-039474		T2S R13E	29	602
AMC428728	SSX 157	Pinal: 2014-039475		T2S R12E	26, 27	603
AMC428729	SSX 158	Pinal: 2014-039476		T2S R12E	26	604
AMC428730	SSX 159	Pinal: 2014-039477		T2S R12E	26	605
AMC428731	SSX 160	Pinal: 2014-039478		T2S R12E	26	606
AMC428732	SSX 161	Pinal: 2014-039479		T2S R12E	26	607
AMC428733	SSX 162	Pinal: 2014-039480		T2S R12E	26	608
AMC428734	SSX 163	Pinal: 2014-039481		T2S R12E	26	609
AMC428735 7	SSX 164	Pinal: 2014-039482		T2S R12E	26	610

2018 JUL 23 P 2:57

RECEIVED
BLM AZ STATE OFFICE
PHOENIX, ARIZONA

AMC428736 7	SSX 165	Pinal: 2014-039483		T2S R12E	26	611
AMC428737	SSX 166	Pinal: 2014-039484		T2S R12E	25, 26	612
AMC428738	SSX 167	Pinal: 2014-039485		T2S R12E	25	613
AMC428739	SSX 168	Pinal: 2014-039486		T2S R12E	25	614
AMC428740	SSX 169	Pinal: 2014-039487		T2S R12E	25	615
AMC428741	SSX 170	Pinal: 2014-039488		T2S R12E	25	616
AMC428742	SSX 171	Pinal: 2014-039489		T2S R12E	25	617
AMC428743	SSX 172	Pinal: 2014-039490		T2S R12E	25	618
AMC428744	SSX 173	Pinal: 2014-039491		T2S R12E	25	619
AMC428745	SSX 174	Pinal: 2014-039492		T2S R12E	25	620
AMC428746	SSX 175	Pinal: 2014-039493		T2S R12E T2S R13E	25 30	621
AMC428747	SSX 176	Pinal: 2014-039494		T2S R13E	30	622
AMC428748	SSX 177	Pinal: 2014-039495		T2S R13E	30	623
AMC428749	SSX 178	Pinal: 2014-039496		T2S R13E	30	624
AMC428750	SSX 179	Pinal: 2014-039497		T2S R13E	30	625
AMC428751	SSX 180	Pinal: 2014-039498		T2S R13E	30	626
AMC428752	SSX 181	Pinal: 2014-039499		T2S R13E	29, 30	627
AMC428753	SSX 182	Pinal: 2014-039500		T2S R13E	29	628
AMC428754	SSX 183	Pinal: 2014-039501		T2S R13E	29	629
AMC428755	SSX 184	Pinal: 2014-039502	PHOENIX, ARIZONA	T2S R12E	26, 27	630

2018 JUL 23 P 2:51

RECEIVED
BLM AZ STATE OFFICE

AMC428756 ←	SSX 185	Pinal: 2014-039503		T2S R12E	26	631
AMC429002]	MF 201	Pinal: 2014-053014		T2S R12E	15, 16	632
AMC429003]	MF 202	Pinal: 2014-053015		T2S R12E	15	633
AMC430131]	MF 203	Pinal: 2014-072334		T2S R12E	11	634
AMC430132	MF 204	Pinal: 2014-072335		T2S R12E	11	635
AMC430133	MF 205	Pinal: 2014-072336		T2S R12E	11	636
AMC430134	MF 206	Pinal: 2014-072337		T2S R12E	11	637
AMC430135	MF 207	Pinal: 2014-072338		T2S R12E	11	638
AMC430136	MF 208	Pinal: 2014-072339		T2S R12E	11	639
AMC430137	MF 209	Pinal: 2014-072340		T2S R12E	11	640
AMC430138	MF 210	Pinal: 2014-072341		T2S R12E	10, 11, 2, 3	641
AMC430139	SSX-A	Pinal: 2014-072342		T2S R12E	11, 12	642
AMC430140	SSX-B	Pinal: 2014-072343		T2S R12E	11, 12, 13, 14	643
AMC430141	SSX-C	Pinal: 2014-072344		T2S R12E	14	644
AMC430142	SSX 184B	Pinal: 2014-072345	Pinal: 2015-006234	T2S R12E	12	645
AMC430143	SSX 185B	Pinal: 2014-072346	Pinal: 2015-006235	T2S R12E	12	646
AMC430144	SSX 186	Pinal: 2014-072347		T2S R12E	12, 13	647
AMC430145	SSX 187	Pinal: 2014-072348		T2S R12E	12, 13	648
AMC430146	SSX 188	Pinal: 2014-072349		T2S R12E	12, 13	649
AMC430147	SSX 189	Pinal: 2014-072350		T2S R12E	12, 13	650
AMC430148]	SSX 190	Pinal: 2014-072351		T2S R12E	12, 13	651

PHOENIX, ARIZONA

2018 JUL 23 P 2: 57

RECEIVED
BLM AZ STATE OFFICE

AMC430149 7	SSX 191	Pinal: 2014-072352		T2S R12E	12, 13	652
AMC430150	SSX 192	Pinal: 2014-072353		T2S R12E	12, 13	653
AMC430151	SSX 193	Pinal: 2014-072354		T2S R12E	12, 13	654
AMC430152	SSX 194	Pinal: 2014-072355		T2S R12E	12, 13	655
AMC430153	SSX 195	Pinal: 2014-072356		T2S R12E T2S R13E	12 7	656
AMC430154	SSX 196	Pinal: 2014-072357		T2S R12E T2S R13E	12 7	657
AMC430155	SSX 197	Pinal: 2014-072358		T2S R12E T2S R13E	12, 13 18, 7	658
AMC430156	SSX 198	Pinal: 2014-072359		T2S R12E	13	659
AMC430157	SSX 199	Pinal: 2014-072360		T2S R12E	13	660
AMC430158	SSX 200	Pinal: 2014-072361		T2S R12E	13	661
AMC430159	SSX 201	Pinal: 2014-072362		T2S R12E	13, 14	662
AMC430160	SSX 202	Pinal: 2014-072363		T2S R12E	13	663
AMC430161	SSX 203	Pinal: 2014-072364		T2S R12E	13	664
AMC430162	SSX 204	Pinal: 2014-072365		T2S R12E	13	665
AMC430163	SSX 205	Pinal: 2014-072366		T2S R12E	13	666
AMC430164	SSX 206	Pinal: 2014-072367		T2S R12E	13	667
AMC430165	SSX 207	Pinal: 2014-072368		T2S R12E	13	668
AMC430166	SSX 208	Pinal: 2014-072369	PHOENIX, ARIZONA	T2S R12E T2S R13E	13 18	669

New Bonanza No 157 et al
(767) Bronco Creek
2018 - 2019 Filing

2018 JUL 23 P 2:58

RECEIVED
BLM AZ STATE OFFICE

AMC435195 7	MFF 5	Pinal: 2015-075692		T2S R12E	21, 22	688
AMC435196	MFF 6	Pinal: 2015-075693		T2S R12E	21, 22, 27, 28	689
AMC435197	MFF 7	Pinal: 2015-075694		T2S R12E	22	690
AMC435198	MFF 8	Pinal: 2015-075695		T2S R12E	22	691
AMC435199	MFF 9	Pinal: 2015-075696		T2S R12E	22	692
AMC435200	MFF 10	Pinal: 2015-075697		T2S R12E	22	693
AMC435201	MFF 11	Pinal: 2015-075698		T2S R12E	22	694
AMC435202	MFF 12	Pinal: 2015-075699		T2S R12E	22, 27	695
AMC435203	MFF 13	Pinal: 2015-075700		T2S R12E	22	696
AMC435204	MFF 14	Pinal: 2015-075701		T2S R12E	22	697
AMC435205	MFF 15	Pinal: 2015-075702		T2S R12E	22	698
AMC435206	MFF 16	Pinal: 2015-075703		T2S R12E	22	699
AMC435207	MFF 17	Pinal: 2015-075704		T2S R12E	22	700
AMC435208	MFF 18	Pinal: 2015-075705		T2S R12E	22, 27	701
AMC435209	MFF 19	Pinal: 2015-075706		T2S R12E	22	702
AMC435210	MFF 20	Pinal: 2015-075707		T2S R12E	22	703
AMC435211	MFF 21	Pinal: 2015-075708		T2S R12E	22	704
AMC435212	MFF 22	Pinal: 2015-075709		T2S R12E	22	705
AMC435213	MFF 23	Pinal: 2015-075710		T2S R12E	22	706
AMC435214	MFF 24	Pinal: 2015-075711		T2S R12E	22	707
AMC435215	MFF 25	Pinal: 2015-075712	PHOENIX, ARIZONA	T2S R12E	22, 27	708

2018 JUL 23 P 2: 58

RECEIVED
BLM AZ STATE OFFICE

AMC430167 7	SSX 209	Pinal: 2014-072370		T2S R13E	18	670
AMC430168	SSX 210	Pinal: 2014-072371		T2S R13E	18	671
AMC430169	SSX 211	Pinal: 2014-072372		T2S R13E	18	672
AMC430170	SSX 212	Pinal: 2014-072373		T2S R13E	18	673
AMC430171 7	SSX 213	Pinal: 2014-072374		T2S R13E	18	674
AMC430583 7	MFR 1	Pinal: 2015-014223		T2S R12E	6	675
AMC430584	MFR 2	Pinal: 2015-014224		T1S R12E T2S R12E	33 5	676
AMC430585	MFR 3	Pinal: 2015-014225		T1S R12E T2S R12E	33, 34 4, 5	677
AMC430586	MFR 4	Pinal: 2015-014226		T1S R12E T2S R12E	34 4	678
AMC430587	MFR 5	Pinal: 2015-014227		T1S R12E T2S R12E	34 4	679
AMC430588	MFR 6	Pinal: 2015-014228		T1S R12E	34	680
AMC430589	MFR 7	Pinal: 2015-014229	Pinal: 2015-060880	T2S R12E	4, 5	681
AMC430590	MFR 8	Pinal: 2015-014230		T2S R12E	5	682
AMC430591 7	MFR 9	Pinal: 2015-014231		T2S R12E	5, 8	683
AMC435191 7	MFF 1	Pinal: 2015-075688		T2S R12E	21, 22	684
AMC435192	MFF 2	Pinal: 2015-075689		T2S R12E	21, 22	685
AMC435193	MFF 3	Pinal: 2015-075690		T2S R12E	21, 22	686
AMC435194 7	MFF 4	Pinal: 2015-075691		T2S R12E	21, 22	687

New Bonanza No 157 et al
(767) Bronco Creek
2018 - 2019 Filing

2018 JUL 23 P 2:58

RECEIVED
BLM AZ STATE OFFICE
PHOENIX, ARIZONA

AMC435216 7	MFF 26	Pinal: 2015-075713		T2S R12E	23	709
AMC435217	MFF 27	Pinal: 2015-075714		T2S R12E	23	710
AMC435218	MFF 28	Pinal: 2015-075715		T2S R12E	23	711
AMC435219	MFF 29	Pinal: 2015-075716		T2S R12E	23	712
AMC435220	MFF 30	Pinal: 2015-075717		T2S R12E	23	713
AMC435221	MFF 31	Pinal: 2015-075718		T2S R12E	23	714
AMC435222	MFF 32	Pinal: 2015-075719		T2S R12E	23, 26	715
AMC435223	MFF 33	Pinal: 2015-075720		T2S R12E	23	716
AMC435224	MFF 34	Pinal: 2015-075721		T2S R12E	23	717
AMC435225	MFF 35	Pinal: 2015-075722		T2S R12E	23	718
AMC435226	MFF 36	Pinal: 2015-075723		T2S R12E	23	719
AMC435227	MFF 37	Pinal: 2015-075724		T2S R12E	23	720
AMC435228	MFF 38	Pinal: 2015-075725		T2S R12E	23	721
AMC435229	MFF 39	Pinal: 2015-075726		T2S R12E	23, 26	722
AMC435230	MFF 40	Pinal: 2015-075727		T2S R12E	23	723
AMC435231	MFF 41	Pinal: 2015-075728		T2S R12E	23	724
AMC435232	MFF 42	Pinal: 2015-075729		T2S R12E	23	725
AMC435233	MFF 43	Pinal: 2015-075730		T2S R12E	23	726
AMC435234	MFF 44	Pinal: 2015-075731		T2S R12E	23	727
AMC435235	MFF 45	Pinal: 2015-075732		T2S R12E	23	728
AMC435236	MFF 46	Pinal: 2015-075733	PHOENIX, ARIZONA	T2S R12E	23, 26	729

New Bonanza No 157 et al
(767) Bronco Creek
2018 - 2019 Filing

RECEIVED
BLM AZ STATE OFFICE
2018 JUL 23 P 2:59

AMC435237 7	MFF 47	Pinal: 2015-075734		T2S R12E	23	730
AMC435238	MFF 48	Pinal: 2015-075735		T2S R12E	23	731
AMC435239	MFF 49	Pinal: 2015-075736		T2S R12E	23, 26	732
AMC435240	MFF 50	Pinal: 2015-075737		T2S R12E	23	733
AMC435241	MFF 51	Pinal: 2015-075738		T2S R12E	23	734
AMC435242	MFF 52	Pinal: 2015-075739		T2S R12E	23	735
AMC435243	MFF 53	Pinal: 2015-075740		T2S R12E	23	736
AMC435244	MFF 54	Pinal: 2015-075741		T2S R12E	23	737
AMC435245	MFF 55	Pinal: 2015-075742		T2S R12E	23	738
AMC435246	MFF 56	Pinal: 2015-075743		T2S R12E	23, 24	739
AMC435247	MFF 57	Pinal: 2015-075744		T2S R12E	24	740
AMC435248	MFF 58	Pinal: 2015-075745		T2S R12E	24	741
AMC435249	MFF 59	Pinal: 2015-075746		T2S R12E	14, 23	742
AMC435250	MFF 60	Pinal: 2015-075747		T2S R12E	14	743
AMC435251	MFF 61	Pinal: 2015-075748		T2S R12E	14	744
AMC435252	MFF 62	Pinal: 2015-075749		T2S R12E	14	745
AMC435253	MFF 63	Pinal: 2015-075750		T2S R12E	14	746
AMC435254	MFF 64	Pinal: 2015-075751		T2S R12E	14	747
AMC435255	MFF 65	Pinal: 2015-075752		T2S R12E	14	748
AMC435256	MFF 66	Pinal: 2015-075753		T2S R12E	14	749
AMC435257	MFF 67	Pinal: 2015-075754		T2S R12E	11, 14	750

PHOENIX, ARIZONA

2018 JUL 23 P 2: 59

RECEIVED
BLM AZ STATE OFFICE

AMC435258 7	MFF 68	Pinal: 2015-075755		T2S R12E	11	751
AMC435259	MFF 69	Pinal: 2015-075756		T2S R12E	11	752
AMC435260	MFF 70	Pinal: 2015-075757		T2S R12E	14, 23	753
AMC435261	MFF 71	Pinal: 2015-075758		T2S R12E	14	754
AMC435262	MFF 72	Pinal: 2015-075759		T2S R12E	13, 14, 23, 24	755
AMC435263	MFF 73	Pinal: 2015-075760		T2S R12E	14	756
AMC435264	MFF 74	Pinal: 2015-075761		T2S R12E	14	757
AMC435265	MFF 75	Pinal: 2015-075762		T2S R12E	13	758
AMC435266	MFF 76	Pinal: 2015-075763		T2S R12E	14	759
AMC435267	MFF 77	Pinal: 2015-075764		T2S R12E	14	760
AMC435268	MFF 78	Pinal: 2015-075765		T2S R12E	13, 14	761
AMC435269	MFF 79	Pinal: 2015-075766		T2S R12E	14	762
AMC435270	MFF 80	Pinal: 2015-075767		T2S R12E	11, 14	763
AMC435271	MFF 81	Pinal: 2015-075768		T2S R12E	11	764
AMC435272	<u>MFF 82</u>	Pinal: 2015-075769		T2S R12E	11	765
AMC435274	<u>MFF 84</u>	Pinal: 2015-075771		T2S R12E	11	766
AMC435573 J	MFF 83A	Pinal: 2015-080801		T2S R12E	11	767
Total Claims On This Exhibit A and Affidavit: 767						

Underline == break in sequence

New Bonanza No 157 et al
(767) Bronco Creek
2018 -- 2019 Filing

PHOENIX, ARIZONA
2018 JUL 23 P 2: 59
RECEIVED
BLM AZ STATE OFFICE

United States Department of the Interior
Bureau of Land Management
 DIV OF LANDS, MINRLS & ENERGY
 ONE N CENTRAL AVE
 PHOENIX, AZ 85004 -4427
 Phone: 602-417-9200

Receipt

No: 4218230

Transaction #: 4333389	
Date of Transaction: 07/24/2018	
CUSTOMER:	
KENNECOTT EXPLORATION COMPANY 2640 W 1700 S ATTN: LAND DEPT SALT LAKE CITY, UT 84104-4269 US	

LINE #	QTY	DESCRIPTION	REMARKS	UNIT PRICE	TOTAL
1	1.00	LOCATABLE MINERALS / MINING CLAIMS-NOT NEW-UNADJUD, ONE AUTH NO. ONLY / MINING CLAIM MONEY RECEIVED CASES: AMC416924/\$174375.00	MAINT 2019/1125	- n/a -	174375.00
TOTAL:					\$174,375.00


PAYMENT INFORMATION					
1	AMOUNT:	118885.00	POSTMARKED:	N/A	
	TYPE:	CHECK	RECEIVED:	07/23/2018	
	CHECK NO:	0080002013			
	NAME:	KENNECOTT EXPLORATION COMPANY 4700 SOUTH DAYBREAK PARKWAY SOUTH JORDAN UT 84095 US			
2	AMOUNT:	26195.00	POSTMARKED:	N/A	
	TYPE:	CHECK	RECEIVED:	07/23/2018	
	CHECK NO:	0080002026			
	NAME:	KENNECOTT EXPLORATION COMPANY 4700 SOUTH DAYBREAK PARKWAY SOUTH JORDAN UT 84095 US			
3	AMOUNT:	29295.00	POSTMARKED:	N/A	
	TYPE:	CHECK	RECEIVED:	07/23/2018	
	CHECK NO:	0080002028			
	NAME:				

	KENNECOTT EXPLORATION COMPANY 4700 SOUTH DAYBREAK PARKWAY SOUTH JORDAN UT 84095 US
--	--

REMARKS


This receipt was generated by the automated BLM Collections and Billing System and is a paper representation of a portion of the official electronic record contained therein.

Kennecott Exploration Company
2640 West 1700 South
Salt Lake City, UT 84104
Attn: Land Department



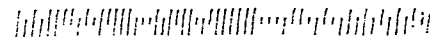
RECEIVED
BLM AZ STATE OFFICE
2010 JUL 23 P 2:49
PHOENIX, ARIZONA

CK, BH, SW



7014 2120 0000 2747 4999

Arizona State Office
Bureau of Land Management
One North Central Ave., Suite 800
Phoenix, AZ 85004-4427



RioTinto

Donna Fischer
Mineral Rights Specialist
Kennecott Exploration Company – Land Dept.
2640 West 1700 South
Salt Lake City, UT 84104
T: 801-204-3402 or 928/978-1372
E: donna.fischer@riotinto.com

CERTIFIED MAIL, RETURN RECEIPT REQUESTED
7014 2120 0000 2747 4999

July 16, 2018

Arizona State Office
Bureau of Land Management
One North Central Ave., Suite 800
Phoenix, AZ 85004-4427

RE: Arizona Affidavits of Payment of Claim Maintenance Fees and Notice of Intent to Hold 2018 – 2019 (3)

- Copper King Project - CK 1 et al (Bronco), for a total of 189 claims
- Superior West Project – New Bonanza 157 et al (Bronco), for a total of 767 claims
- Buckhorn Creek Project – BHC 1A et al (Bronco), for a total of 169 claims

Gentlemen:

Enclosed for your further handling please find Kennecott Exploration Company's 3 Affidavits as above referenced, and checks which represents the payments for the 2018 - 2019 Claim Maintenance Fees for the above referenced claims owned by Bronco Creek Exploration (Bronco), in which Kennecott Exploration has interest by virtue of its Agreements with Bronco.

Copper King - Check # 80002028 in the amount of \$29,295.00 (189 claims x \$155)
Superior West - Check # 80002013 in the amount of \$118,885.00 (767 claims x \$155)
Buckhorn Creek - Check # 80002026 in the amount of \$26,195.00 (169 claims x \$155)

Please return the original BLM date stamped document and receipts to Kennecott's new address as follows:

Kennecott Exploration Company
2640 West 1700 South
Salt Lake City, UT 84104
Attn: Land Department.

Telephone numbers for the Land Department are: Donna @ 928-978-1372 and Erik Best @ 801-363-5870. As these are date sensitive documents, please do not hesitate to call if you find anything that requires further attention rather than returning them unprocessed.

Sincerely,

KENNECOTT EXPLORATION COMPANY

Donna Fischer
Donna Fischer
Mineral Rights Specialist

Enclosures
CC: Bronco Creek Exploration

401706 416924
402770 414593
409194 417985
412740 409984 418586
425528
428408
428570
428572
429002

PHOENIX, ARIZONA
2018 JUL 23 P 2:49
RECEIVED
BLM AZ STATE OFFICE

428770
308091
430131 374566
430583 383591
435191 391101
435573 397169

#4218230

ENTERED
JUL 26 2018
Blam

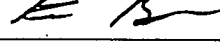
Recording requested by and return to:
Kennecott Exploration Company – Land Dept.
2640 West 1700 South
Salt Lake City, UT 84104

**ARIZONA AFFIDAVIT OF CLAIM MAINTENANCE FEE PAYMENT AND NOTICE
OF INTENT TO HOLD UNPATENTED MINING CLAIM FOR SEPTEMBER 1, 2018
THROUGH SEPTEMBER 1, 2019**

THE UNDERSIGNED, on behalf of Kennecott Exploration Company (“KEC”), 2640 West 1700 South, Salt Lake City, UT 84104, acquainted with said matters, being first duly sworn, deposes and says that he is a citizen of the United States and more than eighteen years of age, and that pursuant to Ariz. Rev. Stat. § 27-208, 30 U.S.C § 28(f), 43 CFR 3830.21(d), and 43 CFR 3834.11(a)(2), One Hundred Fifty-Five Dollars (\$155.00) in maintenance fees were timely paid by or at the expense of KEC to the Bureau of Land Management (the “BLM”) for the assessment year ending at 12:01 A.M on September 1, 2019, for each of the unpatented mining claims further described on **Exhibit A** attached hereto and made a part hereof by this reference. Said fees were paid in lieu of the annual assessment work requirements and were paid for the claims described herein which are owned, worked, controlled or claimed by KEC for the valuable mineral contained therein, and it is the intent of KEC to hold and develop these unpatented mining claims in behalf of Bronco Creek Exploration Inc. whose address is 1815 East Winsett St. Tucson, AZ 85719, the owner of the claims.

IN WITNESS WHEREOF, this instrument is executed as of the 16th day of July, 2018.

KENNECOTT EXPLORATION COMPANY

By 
Erik Best, Operating Officer


RECEIVED
BLM AZ STATE OFFICE
2018 JUL 23 P 2:20
PHOENIX ARIZONA

STATE OF UTAH)

:SS

COUNTY OF SALT LAKE)

On this 16th day of July, 2018, before me personally appeared Erik Best, who being by me duly sworn, did say that he is the Operating Officer of Kennecott Exploration Company, and that the foregoing instrument was signed by Erik Best on behalf of said company, by authority, and said company executed the same.



Michelle Lee Barndt

Michelle Lee Barndt, Notary Public, Utah
Salt Lake City, Utah

My Commission expires: April 16, 2019

RECEIVED
BLM AZ STATE OFFICE
2018 JUL 23 P 2:50
PHOENIX, ARIZONA

Attached to and made a part of that certain 2018 - 2019 Arizona Affidavit of Payment of Claim Maintenance Fees and Notice of Intent to Hold Unpatented Mining Claims for the following group of unpatented lode mining claims in Pinal County, State of Arizona, further described as:

Exhibit A

Group Name: Copper King CK 1 et al (Bronco Creek)

Project: Copper King

Number of Claims: 189

Meridian:

Gila and Salt River Meridian

BLM #	Name	Original Doc # Book & Page	Amended Doc # Book & Page	Township & Range	Section	#
AMC416924 7	CK 1	Pinal: 2012-069009		T1S R12E	10	1
AMC416925	CK 2	Pinal: 2012-069010		T1S R12E	10, 11	2
AMC416926	CK 3	Pinal: 2012-069011		T1S R12E	11	3
AMC416927	CK 4	Pinal: 2012-069012		T1S R12E	11	4
AMC416928	CK 5	Pinal: 2012-069013		T1S R12E	11	5
AMC416929	CK 6	Pinal: 2012-069014		T1S R12E	11	6
AMC416930	CK 7	Pinal: 2012-069015		T1S R12E	11	7
AMC416931	CK 8	Pinal: 2012-069016		T1S R12E	11	8
AMC416932	CK 9	Pinal: 2012-069017		T1S R12E	11	9
AMC416933	CK 10	Pinal: 2012-069018		T1S R12E	11	10
AMC416934	CK 11	Pinal: 2012-069019		T1S R12E	11, 12	11
AMC416935	CK 12	Pinal: 2012-069020		T1S R12E	12	12
AMC416936 7	CK 13	Pinal: 2012-069021		T1S R12E	12	13

AMC416937	CK 14	Pinal: 2012-069022		T1S R12E	12	14
AMC416938	CK 15	Pinal: 2012-069023		T1S R12E	12	15
AMC416939	CK 16	Pinal: 2012-069024		T1S R12E	12	16
AMC416940	CK 17	Pinal: 2012-069025		T1S R12E	12	17
AMC416941	CK 18	Pinal: 2012-069026		T1S R12E	12	18
AMC416942	CK 19	Pinal: 2012-069027		T1S R12E	12	19
AMC416943	CK 20	Pinal: 2012-069028		T1S R12E T1S R13E	12 7	20
AMC416944	CK 21	Pinal: 2012-069029		T1S R13E	7	21
AMC416945	CK 22	Pinal: 2012-069030		T1S R13E	7, 8	22
AMC416946	CK 23	Pinal: 2012-069031		T1S R13E	8	23
AMC416947	CK 24	Pinal: 2012-069032		T1S R13E	8	24
AMC416948	CK 25	Pinal: 2012-069033		T1S R13E	8	25
AMC416949	CK 26	Pinal: 2012-069034		T1S R13E	8	26
AMC416950	CK 27	Pinal: 2012-069035		T1S R12E	10	27
AMC416951	CK 28	Pinal: 2012-069036		T1S R12E	10, 11	28
AMC416952	CK 29	Pinal: 2012-069037		T1S R12E	11	29
AMC416953	CK 30	Pinal: 2012-069038		T1S R12E	11	30
AMC416954	CK 31	Pinal: 2012-069039		T1S R12E	11	31
AMC416955	CK 32	Pinal: 2012-069040		T1S R12E	11	32
AMC416956	CK 33	Pinal: 2012-069041		T1S R12E	11	33
AMC416957	CK 34	Pinal: 2012-069042		T1S R12E	11	34

PHOENIX, ARIZONA

2018 JUL 23 P 2:50

RECEIVED
BLM AZ STATE OFFICE

AMC416958 7	CK 35	Pinal: 2012-069043		T1S R12E	11	35
AMC416959	CK 36	Pinal: 2012-069044		T1S R12E	11	36
AMC416960	CK 37	Pinal: 2012-069045		T1S R12E	11, 12	37
AMC416961	CK 38	Pinal: 2012-069046		T1S R12E	12	38
AMC416962	CK 39	Pinal: 2012-069047		T1S R12E	12	39
AMC416963	CK 40	Pinal: 2012-069048		T1S R12E	12	40
AMC416964	CK 41	Pinal: 2012-069049		T1S R12E	12	41
AMC416965	CK 42	Pinal: 2012-069050		T1S R12E	12	42
AMC416966	CK 43	Pinal: 2012-069051		T1S R12E	12	43
AMC416967	CK 44	Pinal: 2012-069052		T1S R12E	12	44
AMC416968	CK 45	Pinal: 2012-069053		T1S R12E	12	45
AMC416969	CK 46	Pinal: 2012-069054		T1S R12E T1S R13E	12 7	46
AMC416970	CK 47	Pinal: 2012-069055		T1S R13E	7	47
AMC416971	CK 48	Pinal: 2012-069056		T1S R13E	7, 8	48
AMC416972	CK 49	Pinal: 2012-069057		T1S R13E	8	49
AMC416973	CK 50	Pinal: 2012-069058		T1S R13E	8	50
AMC416974	CK 51	Pinal: 2012-069059		T1S R13E	8	51
AMC416975	CK 52	Pinal: 2012-069060		T1S R13E	8	52
AMC416976	CK 53	Pinal: 2012-069061		T1S R12E	10, 15	53
AMC416977	CK 54	Pinal: 2012-069062		T1S R12E	10, 11, 14, 15	54
AMC416978 7	CK 55	Pinal: 2012-069063		T1S R12E	11, 14	55

RECEIVED
 GLENN STATE OFFICE
 PHOENIX, ARIZONA
 2018 JUL 23 P 2:50

AMC416979 7	CK 56	Pinal: 2012-069064		T1S R12E	11, 14	56
AMC416980	CK 57	Pinal: 2012-069065		T1S R12E	11, 14	57
AMC416981	CK 58	Pinal: 2012-069066		T1S R12E	11, 14	58
AMC416982	CK 59	Pinal: 2012-069067		T1S R12E	11, 14	59
AMC416983	CK 60	Pinal: 2012-069068		T1S R12E	11, 14	60
AMC416984	CK 61	Pinal: 2012-069069		T1S R12E	11, 14	61
AMC416985	CK 62	Pinal: 2012-069070		T1S R12E	11, 14	62
AMC416986	CK 63	Pinal: 2012-069071	Pinal: 2012-069198	T1S R12E	11, 12, 13, 14	63
AMC416987	CK 64	Pinal: 2012-069072	Pinal: 2012-069199	T1S R12E	12	64
AMC416988	CK 65	Pinal: 2012-069073	Pinal: 2012-069200	T1S R12E	12	65
AMC416989	CK 66	Pinal: 2012-069074	Pinal: 2012-069201	T1S R12E	12	66
AMC416990	CK 66A	Pinal: 2012-069075		T1S R12E	12, 13	67
AMC416991	CK 67	Pinal: 2012-069076		T1S R12E	12, 13	68
AMC416992	CK 68	Pinal: 2012-069077		T1S R12E	12, 13	69
AMC416993	CK 69	Pinal: 2012-069078		T1S R12E	12, 13	70
AMC416994	CK 70	Pinal: 2012-069079		T1S R12E	12, 13	71
AMC416995	CK 71	Pinal: 2012-069080		T1S R12E	12, 13	72
AMC416996	CK 72	Pinal: 2012-069081		T1S R12E T1S R13E	12, 13 18, 7	73
AMC416997	CK 73	Pinal: 2012-069082		T1S R13E	18, 7	74
AMC416998	CK 74	Pinal: 2012-069083		T1S R13E	17, 18, 7, 8	75
AMC416999	CK 75	Pinal: 2012-069084		T1S R13E	17, 8	76

RECEIVED
 BLM AZ STATE OFFICE
 PHOENIX, ARIZONA
 2018 JUN 23 P 2:50

AMC417000 7	CK 76	Pinal: 2012-069085		T1S R13E	17, 8	77
AMC417001	CK 77	Pinal: 2012-069086		T1S R13E	17, 8	78
AMC417002	CK 78	Pinal: 2012-069087		T1S R13E	17, 8	79
AMC417003	CK 79	Pinal: 2012-069088		T1S R12E	15	80
AMC417004	CK 80	Pinal: 2012-069089		T1S R12E	14, 15	81
AMC417005	CK 81	Pinal: 2012-069090		T1S R12E	14	82
AMC417006	CK 82	Pinal: 2012-069091		T1S R12E	14	83
AMC417007	CK 83	Pinal: 2012-069092		T1S R12E	14	84
AMC417008	CK 84	Pinal: 2012-069093		T1S R12E	14	85
AMC417009	CK 85	Pinal: 2012-069094		T1S R12E	14	86
AMC417010	CK 86	Pinal: 2012-069095		T1S R12E	14	87
AMC417011	CK 87	Pinal: 2012-069096		T1S R12E	14	88
AMC417012	CK 88	Pinal: 2012-069097		T1S R12E	14	89
AMC417013	CK 89	Pinal: 2012-069098	Pinal: 2012-069202	T1S R12E	13, 14	90
AMC417014	CK 90	Pinal: 2012-069099	Pinal: 2012-069203	T1S R12E	13	91
AMC417015	<u>CK 91</u>	Pinal: 2012-069100	Pinal: 2012-069204	T1S R12E	13	92
AMC417016	<u>CK 91A</u>	Pinal: 2012-069101		T1S R12E	13	93
AMC417017	CK 92	Pinal: 2012-069102		T1S R12E	13	94
AMC417018	CK 93	Pinal: 2012-069103		T1S R12E	13	95
AMC417019	CK 94	Pinal: 2012-069104		T1S R12E	13	96
AMC417020	CK 95	Pinal: 2012-069105		T1S R12E	13	97
AMC417021 ✓	CK 96	Pinal: 2012-069106		T1S R12E	13	98

AMC417022 7	CK 97	Pinal: 2012-069107		T1S R12E	13	99
AMC417023	CK 98	Pinal: 2012-069108		T1S R12E T1S R13E	13 18	100
AMC417024	CK 99	Pinal: 2012-069109		T1S R13E	17, 18	101
AMC417025	CK 100	Pinal: 2012-069110		T1S R13E	17, 18	102
AMC417026	CK 101	Pinal: 2012-069111		T1S R13E	17, 18	103
AMC417027	CK 102	Pinal: 2012-069112	Pinal: 2012-069205	T1S R13E	18	104
AMC417028	CK 103	Pinal: 2012-069113		T1S R12E	15	105
AMC417029	CK 104	Pinal: 2012-069114		T1S R12E	14, 15	106
AMC417030	CK 105	Pinal: 2012-069115		T1S R12E	14	107
AMC417031	CK 106	Pinal: 2012-069116		T1S R12E	14	108
AMC417032	CK 107	Pinal: 2012-069117		T1S R12E	14	109
AMC417033	CK 108	Pinal: 2012-069118		T1S R12E	14	110
AMC417034	CK 109	Pinal: 2012-069119		T1S R12E	14	111
AMC417035	CK 110	Pinal: 2012-069120		T1S R12E	14	112
AMC417036	CK 111	Pinal: 2012-069121		T1S R12E	14	113
AMC417037	CK 112	Pinal: 2012-069122		T1S R12E	14	114
AMC417038	CK 113	Pinal: 2012-069123		T1S R12E	13, 14	115
AMC417039	CK 114	Pinal: 2012-069124		T1S R12E	13	116
AMC417040	CK 115	Pinal: 2012-069125		T1S R12E	13	117
AMC417041	CK 116	Pinal: 2012-069126	PHOENIX, ARIZONA	T1S R12E	13	118
AMC417042 J	CK 117	Pinal: 2012-069127	2018 JUL 23 P 2:50	T1S R12E	13	119

AMC417043 7	CK 118	Pinal: 2012-069128		T1S R12E	13	120
AMC417044	CK 119	Pinal: 2012-069129		T1S R12E	13	121
AMC417045	CK 120	Pinal: 2012-069130		T1S R12E	13	122
AMC417046	CK 121	Pinal: 2012-069131		T1S R12E	13	123
AMC417047	CK 122	Pinal: 2012-069132		T1S R12E T1S R13E	13 18	124
AMC417048	CK 123	Pinal: 2012-069133		T1S R12E	15	125
AMC417049	CK 124	Pinal: 2012-069134		T1S R12E	14, 15	126
AMC417050	CK 125	Pinal: 2012-069135		T1S R12E	14	127
AMC417051	CK 126	Pinal: 2012-069136		T1S R12E	14	128
AMC417052	CK 127	Pinal: 2012-069137		T1S R12E	14	129
AMC417053	CK 128	Pinal: 2012-069138		T1S R12E	14	130
AMC417054	CK 129	Pinal: 2012-069139		T1S R12E	14	131
AMC417055	CK 130	Pinal: 2012-069140		T1S R12E	14	132
AMC417056	CK 131	Pinal: 2012-069141		T1S R12E	14	133
AMC417057	CK 132	Pinal: 2012-069142		T1S R12E	14	134
AMC417058	CK 133	Pinal: 2012-069143		T1S R12E	13, 14	135
AMC417059	CK 134	Pinal: 2012-069144		T1S R12E	13	136
AMC417060	CK 135	Pinal: 2012-069145		T1S R12E	13	137
AMC417061	CK 136	Pinal: 2012-069146		T1S R12E	13	138
AMC417062	CK 137	Pinal: 2012-069147		T1S R12E	13	139
AMC417063	CK 138	Pinal: 2012-069148		T1S R12E	15, 22	140

RECEIVED
 BLM AZ STATE OFFICE
 PHOENIX, ARIZONA
 2018 JUL 23 P 2:51

AMC417064 7	CK 139	Pinal: 2012-069149		T1S R12E	14, 15, 22, 23	141
AMC417065	CK 140	Pinal: 2012-069150		T1S R12E	14, 23	142
AMC417066	CK 141	Pinal: 2012-069151		T1S R12E	14, 23	143
AMC417067	CK 142	Pinal: 2012-069152		T1S R12E	14, 23	144
AMC417068	CK 143	Pinal: 2012-069153		T1S R12E	14, 23	145
AMC417069	CK 144	Pinal: 2012-069154		T1S R12E	14, 23	146
AMC417070	CK 145	Pinal: 2012-069155		T1S R12E	14, 23	147
AMC417071	CK 146	Pinal: 2012-069156		T1S R12E	14, 23	148
AMC417072	CK 147	Pinal: 2012-069157		T1S R12E	14, 23	149
AMC417073	CK 148	Pinal: 2012-069158		T1S R12E	13, 14, 23, 24	150
AMC417074	CK 149	Pinal: 2012-069159		T1S R12E	13, 24	151
AMC417075	CK 150	Pinal: 2012-069160		T1S R12E	13, 24	152
AMC417076	CK 151	Pinal: 2012-069161		T1S R12E	13, 24	153
AMC417077	CK 152	Pinal: 2012-069162		T1S R12E	13, 24	154
AMC417078	CK 153	Pinal: 2012-069163		T1S R12E	22	155
AMC417079	CK 154	Pinal: 2012-069164		T1S R12E	22, 23	156
AMC417080	CK 155	Pinal: 2012-069165		T1S R12E	23	157
AMC417081	CK 156	Pinal: 2012-069166		T1S R12E	23	158
AMC417082	CK 157	Pinal: 2012-069167		T1S R12E	23	159
AMC417083	CK 158	Pinal: 2012-069168	PHOENIX, ARIZONA	T1S R12E	23	160
AMC417084	CK 159	Pinal: 2012-069169		T1S R12E	23	161
AMC417085 7	CK 160	Pinal: 2012-069170	2018 JUL 23 P 2:51	T1S R12E	23	162

AMC417086 7	CK 161	Pinal: 2012-069171		T1S R12E	23	163
AMC417087	CK 162	Pinal: 2012-069172		T1S R12E	23	164
AMC417088	CK 163	Pinal: 2012-069173	Pinal: 2012-069206	T1S R12E	23, 24	165
AMC417089	CK 164	Pinal: 2012-069174	Pinal: 2012-069207	T1S R12E	24	166
AMC417090	CK 165	Pinal: 2012-069175	Pinal: 2012-069208	T1S R12E	24	167
AMC417091	CK 166	Pinal: 2012-069176		T1S R12E	22	168
AMC417092	CK 167	Pinal: 2012-069177	Pinal: 2014-020489	T1S R12E	22, 23	169
AMC417093	CK 168	Pinal: 2012-069178	Pinal: 2014-020490	T1S R12E	23	170
AMC417094	CK 169	Pinal: 2012-069179	Pinal: 2014-020491	T1S R12E	23	171
AMC417095	CK 170	Pinal: 2012-069180	Pinal: 2014-020492	T1S R12E	23	172
AMC417096	CK 171	Pinal: 2012-069181	Pinal: 2014-020493	T1S R12E	23	173
AMC417097	CK 172	Pinal: 2012-069182	Pinal: 2014-020494	T1S R12E	23	174
AMC417098	CK 173	Pinal: 2012-069183	Pinal: 2014-020495	T1S R12E	23	175
AMC417099	<u>CK 174A</u>	Pinal: 2012-069184		T1S R12E	23	176
AMC417100	CK 175	Pinal: 2012-069185		T1S R12E	13	177
AMC417101	CK 176	Pinal: 2012-069186		T1S R12E T1S R13E	13 18	178
AMC417102	CK 177	Pinal: 2012-069187		T1S R12E	13	179
AMC417103	CK 178	Pinal: 2012-069188		T1S R12E T1S R13E	13 18	180
AMC417104	CK 179	Pinal: 2012-069189	Pinal: 2012-069209	T1S R12E	13	181
AMC417105	CK 180	Pinal: 2012-069190		T1S R12E T1S R13E	13 18	182

AMC417106 7	CK 181	Pinal: 2012-069191	Pinal: 2012-069210	T1S R12E	13, 24	183
AMC417107	<u>CK 182A</u>	Pinal: 2012-069192		T1S R12E	13, 24	184
AMC417108	CK 183	Pinal: 2012-069193		T1S R12E T1S R13E	13, 24 18, 19	185
AMC417109	CK 184	Pinal: 2012-069194		T1S R12E	24	186
AMC417110	CK 185	Pinal: 2012-069195		T1S R12E	24	187
AMC417111	CK 186	Pinal: 2012-069196		T1S R12E	24	188
AMC417112 2	CK 187	Pinal: 2012-069197		T1S R12E	24	189
Total Claims On This Exhibit A and Affidavit: 189						

RECEIVED
BLM AZ STATE OFFICE
2018 JUL 23 P 2:51
PHOENIX, ARIZONA


Recording requested by and return to:
Kennecott Exploration Company – Land Dept.
2640 West 1700 South
Salt Lake City, UT 84104

**ARIZONA AFFIDAVIT OF CLAIM MAINTENANCE FEE PAYMENT AND NOTICE
OF INTENT TO HOLD UNPATENTED MINING CLAIM FOR SEPTEMBER 1, 2018
THROUGH SEPTEMBER 1, 2019**

THE UNDERSIGNED, on behalf of Kennecott Exploration Company (“KEC”), 2640 West 1700 South, Salt Lake City, UT 84104, acquainted with said matters, being first duly sworn, deposes and says that he is a citizen of the United States and more than eighteen years of age, and that pursuant to Ariz. Rev. Stat. § 27-208, 30 U.S.C § 28(f), 43 CFR 3830.21(d), and 43 CFR 3834.11(a)(2), One Hundred Fifty-Five Dollars (\$155.00) in maintenance fees were timely paid by or at the expense of KEC to the Bureau of Land Management (the “BLM”) for the assessment year ending at 12:01 A.M on September 1, 2019, for each of the unpatented mining claims further described on **Exhibit A** attached hereto and made a part hereof by this reference. Said fees were paid in lieu of the annual assessment work requirements and were paid for the claims described herein which are owned, worked, controlled or claimed by KEC for the valuable mineral contained therein, and it is the intent of KEC to hold and develop these unpatented mining claims in behalf of Bronco Creek Exploration Inc. whose address is 1815 East Winsett St. Tucson, AZ 85719, the owner of the claims.

IN WITNESS WHEREOF, this instrument is executed as of the 16th day of July, 2018.


KENNECOTT EXPLORATION COMPANY

By 
Erik Best, Operating Officer

RECEIVED
BLM AZ STATE OFFICE
2018 JUL 28 P 2:51
PHOENIX, ARIZONA

STATE OF UTAH)
 :SS
COUNTY OF SALT LAKE)

On this 16th day of July 2018, before me personally appeared Erik Best, who being by me duly sworn, did say that he is the Operating Officer of Kennecott Exploration Company, and that the foregoing instrument was signed by Erik Best on behalf of said company, by authority, and said company executed the same.



Michelle Lee Barndt

Michelle Lee Barndt, Notary Public, Utah
Salt Lake City, Utah
My Commission expires: April 16, 2019

RECEIVED
RLM AZ STATE OFFICE
2018 JUL 23 P 2:51
PHOENIX, ARIZONA

Attached to and made a part of that certain 2018 - 2019 Arizona Affidavit of Payment of Claim Maintenance Fees and Notice of Intent to Hold Unpatented Mining Claims for the following group of unpatented lode mining claims in Yavapai County, State of Arizona, further described as:

Exhibit A

Group Name: Buckhorn Creek BHC (169) (Bronco Creek)

Project: Buckhorn Creek

Number of Claims: 169

Meridian: Gila and Salt River Meridian

BLM #	Name	Original Doc # Book & Page	Amended Doc # Book & Page	Township & Range	Section	#
AMC414593 7	BHC 1A	Yavapai: 2012-0016873		T8N R2W	22	1
AMC414594	BHC 2	Yavapai: 2012-0016874	Yavapai: 2012-0016940	T8N R2W	22	2
AMC414595	BHC 3	Yavapai: 2012-0016875	Yavapai: 2012-0016941	T8N R2W	22	3
AMC414596	BHC 4	Yavapai: 2012-0016876	Yavapai: 2012-0016942	T8N R2W	22	4
AMC414597	BHC 5	Yavapai: 2012-0016877	Yavapai: 2012-0016943	T8N R2W	22	5
AMC414598	BHC 6	Yavapai: 2012-0016878	Yavapai: 2012-0016944	T8N R2W	22	6
AMC414599	BHC 7	Yavapai: 2012-0016879	Yavapai: 2012-0016945	T8N R2W	22	7
AMC414600	BHC 8	Yavapai: 2012-0016880	Yavapai: 2012-0016946	T8N R2W	22	8
AMC414601	BHC 9	Yavapai: 2012-0016881	Yavapai: 2012-0016947	T8N R2W	22, 23	9
AMC414602	BHC 10A	Yavapai: 2012-0016882		T8N R2W	15, 22	10
AMC414603	BHC 11	Yavapai: 2012-0016883		T8N R2W	15, 22	11
AMC414604	BHC 12	Yavapai: 2012-0016884		T8N R2W	15, 22	12
AMC414605 1	BHC 13	Yavapai: 2012-0016885		T8N R2W	15, 22	13

AMC414606 7	BHC 14	Yavapai: 2012-0016886		T8N R2W	15, 22	14
AMC414607	BHC 15	Yavapai: 2012-0016887		T8N R2W	15, 22	15
AMC414608	BHC 16	Yavapai: 2012-0016888		T8N R2W	15, 22	16
AMC414609	BHC 17	Yavapai: 2012-0016889		T8N R2W	15, 22	17
AMC414610	BHC 18	Yavapai: 2012-0016890		T8N R2W	14, 15, 22, 23	18
AMC414611	BHC 19	Yavapai: 2012-0016891		T8N R2W	15, 16	19
AMC414612	BHC 20	Yavapai: 2012-0016892		T8N R2W	15	20
AMC414613	BHC 21	Yavapai: 2012-0016893		T8N R2W	15	21
AMC414614	BHC 22	Yavapai: 2012-0016894		T8N R2W	15	22
AMC414615	BHC 23	Yavapai: 2012-0016895		T8N R2W	15	23
AMC414616	BHC 24	Yavapai: 2012-0016896		T8N R2W	15	24
AMC414617	BHC 25	Yavapai: 2012-0016897		T8N R2W	15	25
AMC414618	BHC 26	Yavapai: 2012-0016898		T8N R2W	15	26
AMC414619	BHC 27	Yavapai: 2012-0016899		T8N R2W	14, 15	27
AMC414620	BHC 28	Yavapai: 2012-0016900		T8N R2W	15, 16	28
AMC414621	BHC 29	Yavapai: 2012-0016901		T8N R2W	15	29
AMC414622	BHC 30	Yavapai: 2012-0016902		T8N R2W	15	30
AMC414623	BHC 31	Yavapai: 2012-0016903		T8N R2W	15	31
AMC414624	BHC 32	Yavapai: 2012-0016904		T8N R2W	15	32
AMC414625	BHC 33	Yavapai: 2012-0016905	PHOENIX, ARIZONA	T8N R2W	15	33
AMC414626	BHC 34	Yavapai: 2012-0016906		T8N R2W	15	34
AMC414627	BHC 35	Yavapai: 2012-0016907	2018 JUL 23 P 2:51	T8N R2W	15	35

AMC414628 7	BHC 36	Yavapai: 2012-0016908		T8N R2W	14, 15	36
AMC414629	BHC 37	Yavapai: 2012-0016909		T8N R2W	15, 16	37
AMC414630	BHC 38	Yavapai: 2012-0016910		T8N R2W	15	38
AMC414631	BHC 39	Yavapai: 2012-0016911		T8N R2W	15	39
AMC414632	BHC 40	Yavapai: 2012-0016912		T8N R2W	15	40
AMC414633	BHC 41	Yavapai: 2012-0016913		T8N R2W	15	41
AMC414634	BHC 42	Yavapai: 2012-0016914		T8N R2W	14, 15	42
AMC414635	BHC 43A	Yavapai: 2012-0016915		T8N R2W	23	43
AMC414636	BHC 44	Yavapai: 2012-0016916	Yavapai: 2012-0016948	T8N R2W	23	44
AMC414637	BHC 45	Yavapai: 2012-0016917	Yavapai: 2012-0016949	T8N R2W	23	45
AMC414638	BHC 46	Yavapai: 2012-0016918	Yavapai: 2012-0016950	T8N R2W	23	46
AMC414639	BHC 47	Yavapai: 2012-0016919	Yavapai: 2012-0016951	T8N R2W	23	47
AMC414640	BHC 48	Yavapai: 2012-0016920	Yavapai: 2012-0016952	T8N R2W	23	48
AMC414641	BHC 49A	Yavapai: 2012-0016921		T8N R2W	22, 23	49
AMC414642	BHC 50	Yavapai: 2012-0016922		T8N R2W	23	50
AMC414643	BHC 51	Yavapai: 2012-0016923		T8N R2W	23	51
AMC414644	BHC 52	Yavapai: 2012-0016924		T8N R2W	23	52
AMC414645	BHC 53	Yavapai: 2012-0016925		T8N R2W	23	53
AMC414646	BHC 54	Yavapai: 2012-0016926		T8N R2W	23	54
AMC414647	BHC 55	Yavapai: 2012-0016927		T8N R2W	14, 15, 22, 23	55
AMC414648	BHC 56	Yavapai: 2012-0016928		T8N R2W	14, 23	56
AMC414649 ✓	BHC 57	Yavapai: 2012-0016929		T8N R2W	14, 23	57

RECEIVED
 BLM AZ STATE OFFICE
 PHOENIX, ARIZONA
 2018 JUL 23 P 2:51

AMC414650 7	BHC 58	Yavapai: 2012-0016930		T8N R2W	14, 23	58
AMC414651	BHC 59	Yavapai: 2012-0016931		T8N R2W	14, 23	59
AMC414652	BHC 60	Yavapai: 2012-0016932		T8N R2W	14, 23	60
AMC414653	BHC 61	Yavapai: 2012-0016933		T8N R2W	14, 23	61
AMC414654	BHC 62	Yavapai: 2012-0016934		T8N R2W	23	62
AMC414655	BHC 63	Yavapai: 2012-0016935		T8N R2W	23	63
AMC414656	BHC 64	Yavapai: 2012-0016936		T8N R2W	23	64
AMC414657	BHC 65	Yavapai: 2012-0016937		T8N R2W	23	65
AMC414658	BHC 66	Yavapai: 2012-0016938		T8N R2W	23	66
AMC414659 7	BHC 67A	Yavapai: 2012-0016939		T8N R2W	23	67
AMC417985 7	BHC 68	Yavapai: 2012-0058145		T8N R2W	22	68
AMC417986	BHC 69	Yavapai: 2012-0058146		T8N R2W	22	69
AMC417987	BHC 70	Yavapai: 2012-0058147		T8N R2W	22	70
AMC417988	BHC 71	Yavapai: 2012-0058148		T8N R2W	22	71
AMC417989	BHC 72	Yavapai: 2012-0058149		T8N R2W	22	72
AMC417990	BHC 73	Yavapai: 2012-0058150		T8N R2W	22	73
AMC417991	BHC 74	Yavapai: 2012-0058151		T8N R2W	22	74
AMC417992	BHC 75	Yavapai: 2012-0058152		T8N R2W	22	75
AMC417993	BHC 76	Yavapai: 2012-0058153		T8N R2W	22, 23	76
AMC417994	BHC 77	Yavapai: 2012-0058154	PHOENIX, ARIZONA	T8N R2W	22, 27	77
AMC417995	BHC 79	Yavapai: 2012-0058155		T8N R2W	22, 27	78
AMC417996 7	BHC 81	Yavapai: 2012-0058156	2018 JUL 23 P 2:51	T8N R2W	22, 27	79

AMC417997 7	<u>BHC 83</u>	Yavapai: 2012-0058157		T8N R2W	22, 27	80
AMC417998	<u>BHC 85</u>	Yavapai: 2012-0058158		T8N R2W	22, 27	81
AMC417999	<u>BHC 87</u>	Yavapai: 2012-0058159		T8N R2W	22, 27	82
AMC418000	<u>BHC 89</u>	Yavapai: 2012-0058160		T8N R2W	22, 27	83
AMC418001	<u>BHC 91</u>	Yavapai: 2012-0058161		T8N R2W	22, 27	84
AMC418002	BHC 93	Yavapai: 2012-0058162		T8N R2W	22, 23, 26, 27	85
AMC418003	BHC 94	Yavapai: 2012-0058163		T8N R2W	26, 27	86
AMC418004	BHC 95	Yavapai: 2012-0058164		T8N R2W	23, 26	87
AMC418005	BHC 96	Yavapai: 2012-0058165		T8N R2W	26	88
AMC418006	BHC 97	Yavapai: 2012-0058166		T8N R2W	23, 26	89
AMC418007	BHC 98	Yavapai: 2012-0058167		T8N R2W	26	90
AMC418008	BHC 99	Yavapai: 2012-0058168		T8N R2W	23, 26	91
AMC418009	BHC 100	Yavapai: 2012-0058169		T8N R2W	26	92
AMC418010	BHC 101	Yavapai: 2012-0058170		T8N R2W	23, 26	93
AMC418011	BHC 102	Yavapai: 2012-0058171		T8N R2W	26	94
AMC418012	BHC 103	Yavapai: 2012-0058172		T8N R2W	23, 26	95
AMC418013	BHC 104	Yavapai: 2012-0058173		T8N R2W	26	96
AMC418014	BHC 105	Yavapai: 2012-0058174		T8N R2W	23, 26	97
AMC418015	BHC 106	Yavapai: 2012-0058175		T8N R2W	26	98
AMC418016	BHC 107	Yavapai: 2012-0058176		T8N R2W	23, 26	99
AMC418017	BHC 108	Yavapai: 2012-0058177		T8N R2W	26	100
AMC418018	BHC 109	Yavapai: 2012-0058178		T8N R2W	23, 26	101

PHOENIX, ARIZONA
2018 JUL 23 P 2:51

AMC418019 7	BHC 110	Yavapai: 2012-0058179		T8N R2W	26	102
AMC418020	BHC 111	Yavapai: 2012-0058180		T8N R2W	23, 26	103
AMC418021	<u>BHC 112</u>	Yavapai: 2012-0058181		T8N R2W	26	104
AMC418022	<u>BHC 129</u>	Yavapai: 2012-0058182		T8N R2W	26, 27	105
AMC418023	<u>BHC 133</u>	Yavapai: 2012-0058184		T8N R2W	26	106
AMC418024	<u>BHC 135</u>	Yavapai: 2012-0058185		T8N R2W	26	107
AMC418025	<u>BHC 137</u>	Yavapai: 2012-0058186		T8N R2W	26	108
AMC418026	<u>BHC 139</u>	Yavapai: 2012-0058187		T8N R2W	26	109
AMC418027	<u>BHC 141</u>	Yavapai: 2012-0058188		T8N R2W	26	110
AMC418028	<u>BHC 143</u>	Yavapai: 2012-0058189		T8N R2W	26	111
AMC418029	<u>BHC 145</u>	Yavapai: 2012-0058190		T8N R2W	26	112
AMC418030 J	<u>BHC 147</u>	Yavapai: 2012-0058191		T8N R2W	26	113
AMC418586 7	<u>BHC 78</u>	Yavapai: 2012-0061705		T8N R2W	27	114
AMC418587	<u>BHC 80</u>	Yavapai: 2012-0061706		T8N R2W	27	115
AMC418588	<u>BHC 82</u>	Yavapai: 2012-0061707		T8N R2W	27	116
AMC418589	<u>BHC 84</u>	Yavapai: 2012-0061708		T8N R2W	27	117
AMC418590	<u>BHC 86</u>	Yavapai: 2012-0061709		T8N R2W	27	118
AMC418591	<u>BHC 88</u>	Yavapai: 2012-0061710		T8N R2W	27	119
AMC418592	<u>BHC 90</u>	Yavapai: 2012-0061711		T8N R2W	27	120
AMC418593	<u>BHC 92</u>	Yavapai: 2012-0061712		T8N R2W	27	121
AMC418594	BHC 113	Yavapai: 2012-0061713		T8N R2W	27	122
AMC418595 J	BHC 114	Yavapai: 2012-0061714		T8N R2W	27	123

PHOENIX, ARIZONA
2019 JUL 23 P 2:52

AMC418596 7	BHC 115	Yavapai: 2012-0061715		T8N R2W	27	124
AMC418597	BHC 116	Yavapai: 2012-0061716		T8N R2W	27	125
AMC418598	BHC 117	Yavapai: 2012-0061717		T8N R2W	27	126
AMC418599	BHC 118	Yavapai: 2012-0061718		T8N R2W	27	127
AMC418600	BHC 119	Yavapai: 2012-0061719		T8N R2W	27	128
AMC418601	BHC 120	Yavapai: 2012-0061720		T8N R2W	27	129
AMC418602	BHC 121	Yavapai: 2012-0061721		T8N R2W	27	130
AMC418603	BHC 122	Yavapai: 2012-0061722		T8N R2W	27	131
AMC418604	BHC 123	Yavapai: 2012-0061723		T8N R2W	27	132
AMC418605	BHC 124	Yavapai: 2012-0061724		T8N R2W	27	133
AMC418606	BHC 125	Yavapai: 2012-0061725		T8N R2W	27	134
AMC418607	BHC 126	Yavapai: 2012-0061726		T8N R2W	27	135
AMC418608	BHC 127	Yavapai: 2012-0061727		T8N R2W	27	136
AMC418609	<u>BHC 128</u>	Yavapai: 2012-0061728		T8N R2W	27	137
AMC418610	BHC 130	Yavapai: 2012-0061729		T8N R2W	26, 27	138
AMC418611	BHC 131	Yavapai: 2012-0058183		T8N R2W	26	139
AMC418612	<u>BHC 132</u>	Yavapai: 2012-0061730		T8N R2W	26	140
AMC418613	<u>BHC 134</u>	Yavapai: 2012-0061731		T8N R2W	26	141
AMC418614	<u>BHC 136</u>	Yavapai: 2012-0061732		T8N R2W	26	142
AMC418615	<u>BHC 138</u>	Yavapai: 2012-0061733	PHOENIX, ARIZONA	T8N R2W	26	143
AMC418616	<u>BHC 140</u>	Yavapai: 2012-0061734		T8N R2W	26	144
AMC418617 7	<u>BHC 142</u>	Yavapai: 2012-0061735	2018 JUL 23 P 2:52	T8N R2W	26	145

AMC418618 7	<u>BHC 144</u>	Yavapai: 2012-0061736		T8N R2W	26	146
AMC418619	<u>BHC 146</u>	Yavapai: 2012-0061737		T8N R2W	26	147
AMC418620	BHC 148	Yavapai: 2012-0061738		T8N R2W	26	148
AMC418621	BHC 149	Yavapai: 2012-0061739		T8N R2W	27, 34	149
AMC418622	BHC 150	Yavapai: 2012-0061740		T8N R2W	27, 34	150
AMC418623	BHC 151	Yavapai: 2012-0061741		T8N R2W	27	151
AMC418624	BHC 152	Yavapai: 2012-0061742		T8N R2W	26, 27	152
AMC418625	BHC 153	Yavapai: 2012-0061743		T8N R2W	26	153
AMC418626	BHC 154	Yavapai: 2012-0061744		T8N R2W	26	154
<u>AMC418627</u> J	BHC 155	Yavapai: 2012-0061745		T8N R2W	26	155
AMC428770 7	BHC 156	Yavapai: 2014-0031566		T8N R2W	21, 28	156
AMC428771	BHC 157	Yavapai: 2014-0031567		T8N R2W	21, 22, 27, 28	157
AMC428772	BHC 158	Yavapai: 2014-0031568		T8N R2W	28	158
AMC428773	BHC 159	Yavapai: 2014-0031569		T8N R2W	28	159
AMC428774	BHC 160	Yavapai: 2014-0031570		T8N R2W	28	160
AMC428775	BHC 161	Yavapai: 2014-0031571		T8N R2W	27, 28	161
AMC428776	BHC 162	Yavapai: 2014-0031572		T8N R2W	28	162
AMC428777	BHC 163	Yavapai: 2014-0031573		T8N R2W	28	163
AMC428778	BHC 164	Yavapai: 2014-0031574		T8N R2W	28	164
AMC428779	BHC 165	Yavapai: 2014-0031575	PHOENIX, ARIZONA	T8N R2W	27, 28	165
AMC428780	BHC 166	Yavapai: 2014-0031576		T8N R2W	28	166
AMC428781 J	BHC 167	Yavapai: 2014-0031577	2018 JUL 23 P 2:52	T8N R2W	28	167

AMC428782 7	BHC 168	Yavapai: 2014-0031578		T8N R2W	28	168
AMC428783 1	BHC 169	Yavapai: 2014-0031579		T8N R2W	27, 28	169
Total Claims On This Exhibit A and Affidavit: 169						

Underline = break in sequence

RECEIVED
BLM AZ STATE OFFICE
2018 JUL 23 P 2:52
PHOENIX, ARIZONA

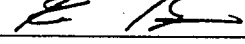
Recording requested by and return to:
Kennecott Exploration Company – Land Dept.
2640 West 1700 South
Salt Lake City, UT 84104

**ARIZONA AFFIDAVIT OF CLAIM MAINTENANCE FEE PAYMENT AND NOTICE
OF INTENT TO HOLD UNPATENTED MINING CLAIM FOR SEPTEMBER 1, 2018
THROUGH SEPTEMBER 1, 2019**

THE UNDERSIGNED, on behalf of Kennecott Exploration Company (“KEC”), 2640 West 1700 South, Salt Lake City, UT 84104, acquainted with said matters, being first duly sworn, deposes and says that he is a citizen of the United States and more than eighteen years of age, and that pursuant to Ariz. Rev. Stat. § 27-208, 30 U.S.C § 28(f), 43 CFR 3830.21(d), and 43 CFR 3834.11(a)(2), One Hundred Fifty-Five Dollars (\$155.00) in maintenance fees were timely paid by or at the expense of KEC to the Bureau of Land Management (the “BLM”) for the assessment year ending at 12:01 A.M on September 1, 2019, for each of the unpatented mining claims further described on **Exhibit A** attached hereto and made a part hereof by this reference. Said fees were paid in lieu of the annual assessment work requirements and were paid for the claims described herein which are owned, worked, controlled or claimed by KEC for the valuable mineral contained therein, and it is the intent of KEC to hold and develop these unpatented mining claims in behalf of Bronco Creek Exploration Inc. whose address is 1815 East Winsett St. Tucson, AZ 85719, the owner of the claims.

IN WITNESS WHEREOF, this instrument is executed as of the 16th day of July,
2018.

KENNECOTT EXPLORATION COMPANY

By 
Erik Best, Operating Officer

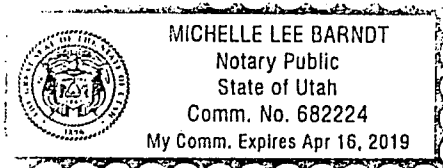
PHOENIX, ARIZONA


2018 JUL 23 P 2:52

RECEIVED
BLM AZ STATE OFFICE

STATE OF UTAH)
 :SS
COUNTY OF SALT LAKE)

On this 16th day of July, 2018, before me personally appeared Erik Best, who being by me duly sworn, did say that he is the Operating Officer of Kennecott Exploration Company, and that the foregoing instrument was signed by Erik Best on behalf of said company, by authority, and said company executed the same.




Michelle Lee Barndt, Notary Public, Utah
Salt Lake City, Utah
My Commission expires: April 16, 2019

RECEIVED
BLM AZ STATE OFFICE
2018 JUL 23 P 2:52
PHOENIX, ARIZONA

Attached to and made a part of that certain 2018 - 2019 Arizona Affidavit of Payment of Claim Maintenance Fees and Notice of Intent to Hold Unpatented Mining Claims for the following group of unpatented lode mining claims in Pinal County, State of Arizona, further described as:

Exhibit A

Group Name: Superior West - Bronco Creek

Project: Superior West

Number of Claims: 767

Meridian: Gila and Salt River Meridian

BLM #	Name	Original Doc # Book & Page	Amended Doc # Book & Page	Township & Range	Section	#
AMC308105 7	NEW BONANZA NO 157	Pinal: 1990-022087		T1S R12E	33	1
AMC308106	NEW BONANZA NO 158	Pinal: 1990-022088		T1S R12E	33	2
AMC308107	NEW BONANZA NO 159	Pinal: 1990-022089		T1S R12E	33	3
AMC308108	NEW BONANZA NO 160	Pinal: 1990-022090		T1S R12E	33, 34	4
AMC308109	<u>NEW BONANZA NO 161</u>	Pinal: 1990-022091		T1S R12E	34	5
<u>AMC308110</u> J	<u>NEW BONANZA NO 176</u>	Pinal: 1990-022092		T1S R12E	34	6
AMC308114 7	NEW BONANZA NO 185	Pinal: 1990-022097		T1S R12E	33	7
AMC308115	NEW BONANZA NO 186	Pinal: 1990-022098		T1S R12E	33	8
AMC308116)	NEW BONANZA NO 187	Pinal: 1990-022099		T1S R12E	33	9

New Bonanza No 157 et al
(767) Bronco Creek
2018 - 2019 Filing

2018 JUL 23 P 2:53
RECEIVED
BLM AZ STATE OFFICE
PHOENIX, ARIZONA

AMC308117 ↘	NEW BONANZA NO 188	Pinal: 1990-022100		T1S R12E	33, 34	10
AMC308118	NEW BONANZA NO 189	Pinal: 1990-022101		T1S R12E	34	11
AMC308119	NEW BONANZA NO 190	Pinal: 1990-022102		T1S R12E	34	12
AMC308120	NEW BONANZA NO 191	Pinal: 1990-022103		T1S R12E	34	13
<u>AMC308121</u> ↘	NEW BONANZA NO 192	Pinal: 1990-022093		T1S R12E	34	14
<u>AMC374570</u> ←	SUP 5	Pinal: 2006-145208	Pinal: 2011-065566	T1S R12E	29, 32	15
AMC374580 ↘	SUP 15	Pinal: 2006-145218		T1S R12E	28, 33	16
AMC374581	SUP 16	Pinal: 2006-145219		T1S R12E	28, 33	17
AMC374582	SUP 17	Pinal: 2006-145220		T1S R12E	28, 33	18
AMC374583	SUP 18	Pinal: 2006-145221		T1S R12E	27, 28, 33, 34	19
AMC374584	SUP 19	Pinal: 2006-145222		T1S R12E	27, 34	20
AMC374585	SUP 20	Pinal: 2006-145223		T1S R12E	27, 34	21
AMC374586	SUP 21	Pinal: 2006-145224		T1S R12E	27, 34	22
AMC374587	SUP 22	Pinal: 2006-145225		T1S R12E	27, 34	23
AMC374588	SUP 23	Pinal: 2006-145226		T1S R12E	31	24
AMC374589	SUP 24	Pinal: 2006-145227		T1S R12E	31	25
AMC374590	SUP 25	Pinal: 2006-145228		T1S R12E	31	26
AMC374591	SUP 26	Pinal: 2006-145229		T1S R12E	31	27
AMC374592 ↘	SUP 27	Pinal: 2006-145230	PHOENIX, ARIZONA	T1S R12E	31	28

New Bonanza No 157 et al
(767) Bronco Creek
2018 – 2019 Filing

2018 JUL 23 P 2:53

RECEIVED
BLM AZ STATE OFFICE

AMC374593 7	SUP 28	Pinal: 2006-145231		T1S R12E	31	29
AMC374594	SUP 29	Pinal: 2006-145232		T1S R12E	31, 32	30
AMC374595	SUP 30	Pinal: 2006-145233		T1S R12E	32	31
AMC374596	SUP 31	Pinal: 2006-145234		T1S R12E	32	32
AMC374597	SUP 32	Pinal: 2006-145235		T1S R12E	32	33
AMC374598 J	<u>SUP 33</u>	Pinal: 2006-145236	Pinal: 2011-065567	T1S R12E	32	34
AMC374608 7	SUP 43	Pinal: 2006-145246		T1S R12E	31	35
AMC374609	SUP 44	Pinal: 2006-145247		T1S R12E	31	36
AMC374610	SUP 45	Pinal: 2006-145248		T1S R12E	31	37
AMC374611	SUP 46	Pinal: 2006-145249		T1S R12E	31	38
AMC374612	SUP 47	Pinal: 2006-145250		T1S R12E	31	39
AMC374613	SUP 48	Pinal: 2006-145251		T1S R12E	31	40
AMC374614	SUP 49	Pinal: 2006-145252		T1S R12E	31, 32	41
AMC374615	SUP 50	Pinal: 2006-145253		T1S R12E	32	42
AMC374616	SUP 51	Pinal: 2006-145254		T1S R12E	32	43
AMC374617	SUP 52	Pinal: 2006-145255		T1S R12E	32	44
AMC374618 J	<u>SUP 53</u>	Pinal: 2006-145256	Pinal: 2011-065569	T1S R12E	32	45
AMC374628 7	SUP 63	Pinal: 2006-145266		T1S R12E	31	46
AMC374629	SUP 64	Pinal: 2006-145267		T1S R12E	31	47
AMC374630	SUP 65	Pinal: 2006-145268		T1S R12E	31	48
AMC374631 J	SUP 66	Pinal: 2006-145269	PHOENIX, ARIZONA	T1S R12E	31	49

AMC374632	SUP 67	Pinal: 2006-145270		T1S R12E	31	50
AMC374633	SUP 68	Pinal: 2006-145271		T1S R12E	31	51
AMC374634	SUP 69	Pinal: 2006-145272		T1S R12E	31, 32	52
AMC374635	SUP 70	Pinal: 2006-145273		T1S R12E	32	53
AMC374636	SUP 71	Pinal: 2006-145274		T1S R12E	32	54
AMC374637	SUP 72	Pinal: 2006-145275		T1S R12E	32	55
AMC374638	SUP 73	Pinal: 2006-145276	Pinal: 2011-101460	T1S R12E	32	56
AMC374648	SUP 83	Pinal: 2006-145286		T1S R12E	33	57
AMC374649	SUP 84	Pinal: 2006-145287		T1S R12E	33	58
AMC374650	SUP 85	Pinal: 2006-145288		T1S R12E	33	59
AMC374651	SUP 86	Pinal: 2006-145289		T1S R12E	33, 34	60
AMC374652	SUP 87	Pinal: 2006-145290		T1S R12E	34	61
AMC374653	SUP 88	Pinal: 2006-145291		T1S R12E	34	62
AMC374654	SUP 89	Pinal: 2006-145292		T1S R12E T2S R11E	31 1	63
AMC374655	SUP 90	Pinal: 2006-145293		T1S R12E T2S R11E	31 1	64
AMC374656	SUP 91	Pinal: 2006-145294		T1S R12E T2S R11E	31 1	65
AMC374657	SUP 92	Pinal: 2006-145295		T1S R12E T2S R11E	31 1	66

PHOENIX, ARIZONA

2018 JUL 23 P 2:53

RECEIVED
BLM AZ STATE OFFICE

AMC374658	SUP 93	Pinal: 2006-145296		T1S R12E T2S R11E	31 1	67
AMC374659	SUP 94	Pinal: 2006-145297		T1S R12E T2S R11E T2S R12E	31 1 6	68
AMC374660	SUP 95	Pinal: 2006-145298		T1S R12E T2S R12E	31, 32 6	69
AMC374661	SUP 96	Pinal: 2006-145299		T1S R12E T2S R12E	32 6	70
AMC374662	SUP 97	Pinal: 2006-145300		T1S R12E T2S R12E	32 6	71
AMC374663	SUP 98	Pinal: 2006-145301		T1S R12E T2S R12E	32 6	72
AMC374664	SUP 99	Pinal: 2006-145302	Pinal: 2011-101461	T1S R12E T2S R12E	32 6	73
AMC374665	SUP 100	Pinal: 2006-145303	Pinal: 2011-101462	T1S R12E T2S R12E	32 6	74
AMC374666	SUP 101	Pinal: 2006-145304	Pinal: 2011-101463	T1S R12E T2S R12E	32 6	75
AMC374667	SUP 102	Pinal: 2006-145305	Pinal: 2011-101464	T1S R12E T2S R12E	32 5, 6	76
AMC374668	SUP 103	Pinal: 2006-145306	Pinal: 2011- 101465	T1S R12E T2S R12E	32 5	77

New Bonanza No 157 et al
(767) Bronco Creek
2018 - 2019 Filing

2018 JUL 23 P 2:53

Page 5 of 39

RECEIVED
BLM AZ STATE OFFICE

AMC374669 7	SUP 104	Pinal: 2006-145307	Pinal: 2011-101466	T1S R12E T2S R12E	32, 33 5	78
AMC374670	SUP 105	Pinal: 2006-145308	Pinal: 2011-101467	T1S R12E T2S R12E	33 5	79
AMC374671	SUP 106	Pinal: 2006-145309	Pinal: 2011-101468	T1S R12E T2S R12E	33 5	80
AMC374672	SUP 107	Pinal: 2006-145310	Pinal: 2011-101469	T1S R12E T2S R12E	33 5	81
AMC374673	SUP 108	Pinal: 2006-145311	Pinal: 2011-101470	T1S R12E T2S R12E	33 5	82
AMC374674	SUP 109	Pinal: 2006-145312		T1S R12E	33	83
AMC374675	SUP 110	Pinal: 2006-145313		T1S R12E	33, 34	84
AMC374676	<u>SUP 111</u>	Pinal: 2006-145314		T2S R11E	1	85
AMC374677	SUP 115	Pinal: 2006-145318		T2S R12E	6	86
AMC374678	SUP 116	Pinal: 2006-145319		T2S R12E	6	87
AMC374679	<u>SUP 117</u>	Pinal: 2006-145320		T2S R12E	6	88
AMC374680	SUP 112	Pinal: 2006-145315		T2S R11E	1	89
AMC374681	SUP 113	Pinal: 2006-145316		T2S R11E T2S R12E	1 6	90
AMC374682	<u>SUP 114</u>	Pinal: 2006-145317		T2S R12E	6	91
AMC374683	SUP 118	Pinal: 2006-145321		T2S R12E	5, 6	92
AMC374684	SUP 119	Pinal: 2006-145322	PHOENIX, ARIZONA	T2S R12E	5	93

2018 JUL 23 P 2:53

RECEIVED
BLM AZ STATE OFFICE

AMC374685 7	SUP 120	Pinal: 2006-145323		T2S R12E	5	94
AMC374686	SUP 121	Pinal: 2006-145324		T2S R12E	5	95
AMC374687 J	SUP 122	Pinal: 2006-145325		T2S R12E	5	96
AMC383595 7	SUPN 5	Pinal: 2007-68353		T1S R12E	21	97
AMC383596	SUPN 6	Pinal: 2007-68354		T1S R12E	21	98
AMC383597	SUPN 7	Pinal: 2007-68355		T1S R12E	21	99
AMC383598	SUPN 8	Pinal: 2007-68356		T1S R12E	21	100
AMC383599	SUPN 9	Pinal: 2007-68357		T1S R12E	21	101
AMC383600	SUPN 10	Pinal: 2007-68358		T1S R12E	21	102
AMC383601	SUPN 11	Pinal: 2007-68359		T1S R12E	21	103
AMC383602	SUPN 12	Pinal: 2007-68360		T1S R12E	21	104
AMC383603	SUPN 13	Pinal: 2007-68361		T1S R12E	21	105
AMC383604	SUPN 14	Pinal: 2007-68362		T1S R12E	21	106
AMC383605	SUPN 15	Pinal: 2007-68363		T1S R12E	21	107
AMC383606	SUPN 16	Pinal: 2007-68364		T1S R12E	21	108
AMC383607	SUPN 17	Pinal: 2007-68365		T1S R12E	21	109
AMC383608	SUPN 18	Pinal: 2007-68366		T1S R12E	21	110
AMC383609	SUPN 19	Pinal: 2007-68367		T1S R12E	21	111
AMC383610	SUPN 20	Pinal: 2007-68368		T1S R12E	21	112
AMC383611	SUPN 21	Pinal: 2007-68369		T1S R12E	22	113
AMC383612 J	SUPN 22	Pinal: 2007-68370		T1S R12E	22	114

RECEIVED
 BLM AZ STATE OFFICE
 PHOENIX, ARIZONA
 2018 JUL 23 P 2:53

AMC383613 7	SUPN 23	Pinal: 2007-68371		T1S R12E	22	115
AMC383614	SUPN 24	Pinal: 2007-68372		T1S R12E	22	116
AMC383615	SUPN 25	Pinal: 2007-68373	Pinal: 2011-101471	T1S R12E	20, 21, 28, 29	117
AMC383616	SUPN 26	Pinal: 2007-68374	Pinal: 2011-101472	T1S R12E	21, 28	118
AMC383617	SUPN 27	Pinal: 2007-68375	Pinal: 2011-101473	T1S R12E	21, 28	119
AMC383618	SUPN 28	Pinal: 2007-68376	Pinal: 2011-101474	T1S R12E	21, 28	120
AMC383619	SUPN 29	Pinal: 2007-68377	Pinal: 2011-101475	T1S R12E	21, 28	121
AMC383620	SUPN 30	Pinal: 2007-68378	Pinal: 2011-101476	T1S R12E	21, 28	122
AMC383621	SUPN 31	Pinal: 2007-68379	Pinal: 2011-101477	T1S R12E	21, 28	123
AMC383622	SUPN 32	Pinal: 2007-68380	Pinal: 2011-101478	T1S R12E	21, 28	124
AMC383623	SUPN 33	Pinal: 2007-68381	Pinal: 2011-101479	T1S R12E	21, 22, 27, 28	125
AMC383624	SUPN 34	Pinal: 2007-68382		T1S R12E	22, 27	126
AMC383625	SUPN 35	Pinal: 2007-68383		T1S R12E	22, 27	127
AMC383626	SUPN 36	Pinal: 2007-68384		T1S R12E	22, 27	128
AMC383627 J	SUPN 37	Pinal: 2007-68385		T1S R12E	22, 27	129
AMC383633 7	SUPN 43	Pinal: 2007-68391		T1S R12E	29	130
AMC383634	SUPN 44	Pinal: 2007-68392		T1S R12E	29	131
AMC383635	SUPN 45	Pinal: 2007-68393		T1S R12E	29	132
AMC383636 J	SUPN 46	Pinal: 2007-68394		T1S R12E	29	133
AMC383646 7	SUPN 56	Pinal: 2007-68404		T1S R12E	27	134
AMC383647 J	SUPN 57	Pinal: 2007-68405		T1S R12E	27	135

PHOENIX, ARIZONA

2018 JUL 23 P 2:53

RECEIVED
BLM AZ STATE OFFICE

AMC383648 7	SUPN 58	Pinal: 2007-68406		T1S R12E	27	136
AMC383649 J	SUPN 59	Pinal: 2007-68407		T1S R12E	27	137
AMC383655 7	SUPN 65	Pinal: 2007-68413		T1S R12E	29	138
AMC383656	SUPN 66	Pinal: 2007-68414		T1S R12E	29	139
AMC383657	SUPN 67	Pinal: 2007-68415		T1S R12E	29	140
AMC383658 J	SUPN 68	Pinal: 2007-68416		T1S R12E	29	141
AMC383668 7	SUPN 78	Pinal: 2007-68426		T1S R12E	27	142
AMC383669	SUPN 79	Pinal: 2007-68427		T1S R12E	27	143
AMC383670	SUPN 80	Pinal: 2007-68428		T1S R12E	27	144
AMC383671 J	SUPN 81	Pinal: 2007-68429		T1S R12E	27	145
AMC391101 7	MF 1	Pinal: 2008-034656		T2S R12E	6	146
AMC391102	MF 2	Pinal: 2008-034657		T1S R12E T2S R12E	33 5	147
AMC391103	MF 3	Pinal: 2008-034658		T2S R12E	5	148
AMC391104	MF 4	Pinal: 2008-034659		T2S R12E	5	149
AMC391105	MF 5	Pinal: 2008-034660		T2S R12E	8	150
AMC391106	MF 6	Pinal: 2008-034661		T2S R12E	6	151
AMC391107	MF 7	Pinal: 2008-034662		T2S R12E	6	152
AMC391108	MF 8	Pinal: 2008-034663		T2S R12E	6	153
AMC391109	MF 9	Pinal: 2008-034664		T2S R12E	6	154
AMC391110 J	MF 10	Pinal: 2008-034665	PHOENIX, ARIZONA	T2S R12E	6	155

2018 JUL 23 P 2:54

RECEIVED
BLM AZ STATE OFFICE

AMC391111 7	MF 11	Pinal: 2008-034666		T2S R12E	6	156
AMC391112	MF 12	Pinal: 2008-034667		T2S R12E	5, 6	157
AMC391113 J	<u>MF 13</u>	Pinal: 2008-034668		T2S R12E	5, 6	158
AMC391115 7	MF 15	Pinal: 2008-034670		T2S R12E	5	159
AMC391116 J	<u>MF 16</u>	Pinal: 2008-034671		T2S R12E	5	160
AMC391120 7	MF 20	Pinal: 2008-034675		T2S R12E	5	161
AMC391121	MF 21	Pinal: 2008-034676		T2S R12E	5	162
AMC391122	MF 22	Pinal: 2008-034677		T2S R12E	5	163
AMC391123	MF 23	Pinal: 2008-034678		T2S R12E	5, 8	164
AMC391124	MF 24	Pinal: 2008-034679		T2S R12E	8	165
AMC391125	MF 25	Pinal: 2008-034680		T2S R12E	8	166
AMC391126	MF 26	Pinal: 2008-034681		T2S R12E	8	167
AMC391127	MF 27	Pinal: 2008-034682		T2S R12E	8	168
AMC391128	MF 28	Pinal: 2008-034683		T2S R12E	8	169
AMC391129	MF 29	Pinal: 2008-034684		T2S R12E	8	170
AMC391130	MF 30	Pinal: 2008-034685		T2S R12E	8, 9	171
AMC391131	MF 31	Pinal: 2008-034686		T2S R12E	9	172
AMC391132	MF 32	Pinal: 2008-034687		T2S R12E	8, 9	173
AMC391133	<u>MF 33</u>	Pinal: 2008-034688		T2S R12E	9	174
AMC391134	MF 37	Pinal: 2008-034689		T2S R12E	9	175
AMC391135 J	MF 38	Pinal: 2008-034690		T2S R12E	9	176

RECEIVED
 BLM AZ STATE OFFICE
 PHOENIX, ARIZONA
 2018 JUL 23 P 2:54

AMC391136 7	MF 39	Pinal: 2008-034691	T2S R12E	9	177
AMC391137	MF 40	Pinal: 2008-034692	T2S R12E	9	178
AMC391138	MF 41	Pinal: 2008-034693	T2S R12E	10, 9	179
AMC391139	MF 42	Pinal: 2008-034694	T2S R12E	10, 9	180
AMC391140	MF 43	Pinal: 2008-034695	T2S R12E	10, 9	181
AMC391141	MF 44	Pinal: 2008-034696	T2S R12E	10, 9	182
AMC391142	MF 45	Pinal: 2008-034697	T2S R12E	10, 9	183
AMC391143	MF 46	Pinal: 2008-034698	T2S R12E	10, 9	184
AMC391144	MF 47	Pinal: 2008-034699	T2S R12E	10, 15, 16, 9	185
AMC391145	MF 48	Pinal: 2008-034700	T2S R12E	10	186
AMC391146	MF 49	Pinal: 2008-034701	T2S R12E	10	187
AMC391147	MF 50	Pinal: 2008-034702	T2S R12E	10	188
AMC391148	MF 51	Pinal: 2008-034703	T2S R12E	10	189
AMC391149	MF 52	Pinal: 2008-034704	T2S R12E	10	190
AMC391150	<u>MF 53</u>	Pinal: 2008-034705	T2S R12E	10, 15	191
AMC391151	SNB 1	Pinal: 2008-034706	T1S R12E	33	192
AMC391152	SNB 2	Pinal: 2008-034707	T1S R12E	33, 34	193
<u>AMC391153</u> J	<u>SNB 3</u>	Pinal: 2008-034708	T1S R12E	34	194
AMC397169 7	MF 54	Pinal: 2009-079482	T2S R12E	10	195
AMC397170	MF 55	Pinal: 2009-079483	T2S R12E	10	196
AMC397171 J	<u>MF 56</u>	Pinal: 2009-079484	T2S R12E	10, 15	197

PHOENIX, ARIZONA

2018 JUL 23 P 2:54

RECEIVED
BLM AZ STATE OFFICE

AMC397172 ↗	<u>MF 59</u>	Pinal: 2009-079485		T2S R12E	10	198
AMC397173	MF 61	Pinal: 2009-079486		T2S R12E	10	199
AMC397174	MF 62	Pinal: 2009-079487		T2S R12E	10	200
AMC397175	MF 63	Pinal: 2009-079488		T2S R12E	10	201
AMC397176	MF 64	Pinal: 2009-079489		T2S R12E	10	202
AMC397177	MF 65	Pinal: 2009-079490		T2S R12E	10	203
AMC397178	MF 66	Pinal: 2009-079491		T2S R12E	10	204
AMC397179	MF 67	Pinal: 2009-079492		T2S R12E	10	205
AMC397180	MF 68	Pinal: 2009-079493		T2S R12E	10	206
AMC397181	MF 69	Pinal: 2009-079494		T2S R12E	10	207
AMC397182	MF 70	Pinal: 2009-079495		T2S R12E	10	208
AMC397183	MF 71	Pinal: 2009-079496		T2S R12E	10	209
AMC397184	MF 72	Pinal: 2009-079497		T2S R12E	10	210
AMC397185	MF 73	Pinal: 2009-079498		T2S R12E	10	211
AMC397186	MF 74	Pinal: 2009-079499		T2S R12E	10, 15	212
AMC397187	MF 75	Pinal: 2009-079500		T2S R12E	10, 15	213
AMC397188	MF 76	Pinal: 2009-079501		T2S R12E	10, 11, 14, 15	214
AMC397189	MF 77	Pinal: 2009-079502		T2S R12E	10, 11	215
AMC397190	MF 78	Pinal: 2009-079503		T2S R12E	10, 11	216
<u>AMC397191</u> ↘	<u>MF 79</u>	Pinal: 2009-079504		T2S R12E	10, 11	217
AMC401708 ↙	SS-3	Pinal: 2010-075019		T2S R12E	15	218

New Bonanza No 157 et al
(767) Bronco Creek
2018 – 2019 Filing

RECEIVED
BLM AZ STATE OFFICE
2018 JUL 23 P 2:54
PHOENIX, ARIZONA

AMC401709 7	SS-4	Pinal: 2010-075020		T2S R12E	15	219
AMC401710	SS-5	Pinal: 2010-075021		T2S R12E	15	220
AMC401711	SS-6	Pinal: 2010-075022		T2S R12E	15	221
AMC401712	SS-7	Pinal: 2010-075023		T2S R12E	15	222
AMC401713	SS-8	Pinal: 2010-075024		T2S R12E	15	223
AMC401714	SS-9	Pinal: 2010-075025		T2S R12E	15	224
AMC401715	SS-10	Pinal: 2010-075026		T2S R12E	15	225
AMC401716	SS-11	Pinal: 2010-075027		T2S R12E	15	226
AMC401717	SS-12	Pinal: 2010-075028		T2S R12E	15	227
AMC401718	SS-13	Pinal: 2010-075029		T2S R12E	15	228
AMC401719	SS-14	Pinal: 2010-075030		T2S R12E	15	229
AMC401720	SS-15	Pinal: 2010-075031		T2S R12E	15	230
AMC401721	SS-16	Pinal: 2010-075032		T2S R12E	15	231
AMC401722	SS-17	Pinal: 2010-075033		T2S R12E	15	232
AMC401723	SS-18	Pinal: 2010-075034		T2S R12E	15	233
AMC401724	SS-19	Pinal: 2010-075035		T2S R12E	15	234
AMC401725	SS-20	Pinal: 2010-075036		T2S R12E	15	235
AMC401726	SS-21	Pinal: 2010-075037		T2S R12E	15	236
AMC401727	SS-22	Pinal: 2010-075038		T2S R12E	15	237
AMC401728	SS-23	Pinal: 2010-075039		T2S R12E	15	238
AMC401729 ✓	SS-24	Pinal: 2010-075040		T2S R12E	15	239

RECEIVED
 BLM AZ STATE OFFICE
 PHOENIX, ARIZONA
 2018 JUL 23 P 2:54

AMC401730 7	SS-25	Pinal: 2010-075041		T2S R12E	15	240
AMC401731	SS-26	Pinal: 2010-075042		T2S R12E	15	241
AMC401732	SS-27	Pinal: 2010-075043		T2S R12E	15	242
AMC401733	SS-28	Pinal: 2010-075044		T2S R12E	15	243
AMC401734	SS-29	Pinal: 2010-075045		T2S R12E	15	244
AMC401735	SS-30	Pinal: 2010-075046		T2S R12E	15	245
AMC401736	SS-31	Pinal: 2010-075047		T2S R12E	15	246
AMC401737	SS-32	Pinal: 2010-075048		T2S R12E	15	247
AMC401738	SS-33	Pinal: 2010-075049		T2S R12E	15	248
AMC401739	SS-34	Pinal: 2010-075050		T2S R12E	15	249
AMC401740	SS-35	Pinal: 2010-075051		T2S R12E	22	250
AMC401741	SS-36	Pinal: 2010-075052		T2S R12E	22	251
AMC401742	SS-37	Pinal: 2010-075053		T2S R12E	22	252
AMC401743	SS-38	Pinal: 2010-075054		T2S R12E	22	253
AMC401744	SS-39	Pinal: 2010-075055		T2S R12E	22	254
AMC401745	SS-40	Pinal: 2010-075056		T2S R12E	22	255
AMC401746	SS-41	Pinal: 2010-075057		T2S R12E	22	256
AMC401747 J	SS-42	Pinal: 2010-075058		T2S R12E	22	257
AMC401795 7	SS-90	Pinal: 2010-075106		T2S R12E	23	258
AMC401796 J	SS-91	Pinal: 2010-075107		T2S R12E	23	259
AMC402770 ←	SUPN 1	Pinal: 2010-104771	Pinal: 2014-020496	T1S R12E	21	260

New Bonanza No 157 et al
(767) Bronco Creek
2018 – 2019 Filing

RECEIVED
BLM AZ STATE OFFICE
PHOENIX, ARIZONA
2018 JUL 23 P 2:54

AMC402771 7	SUPN 2	Pinal: 2010-104772	Pinal: 2014-020497	T1S R12E	21	261
AMC402772	SUPN 3	Pinal: 2010-104773	Pinal: 2014-020498	T1S R12E	21	262
AMC402773	<u>SUPN 4</u>	Pinal: 2010-104774	Pinal: 2014-020499	T1S R12E	21	263
AMC402774	<u>MF 57</u>	Pinal: 2010-104775		T2S R12E	10	264
AMC402775	<u>MF 57E</u>	Pinal: 2010-104776		T2S R12E	10	265
AMC402776	<u>MF 58</u>	Pinal: 2010-104777		T2S R12E	10	266
<u>AMC402777</u> 7	<u>MF 60</u>	Pinal: 2010-104778		T2S R12E	10	267
AMC409194 7	MF 80	Pinal: 2011-055366		T2S R12E	17	268
AMC409195	MF 81	Pinal: 2011-055367		T2S R12E	17	269
AMC409196	MF 82	Pinal: 2011-055368		T2S R12E	16, 17	270
AMC409197	MF 83	Pinal: 2011-055369		T2S R12E	16	271
AMC409198	MF 84	Pinal: 2011-055370		T2S R12E	20	272
AMC409199	MF 85	Pinal: 2011-055371		T2S R12E	17, 20	273
AMC409200	MF 86	Pinal: 2011-055372		T2S R12E	17, 20	274
AMC409201	MF 87	Pinal: 2011-055373		T2S R12E	17, 20	275
AMC409202	MF 88	Pinal: 2011-055374		T2S R12E	17, 20	276
AMC409203	MF 89	Pinal: 2011-055375		T2S R12E	16, 17, 20, 21	277
AMC409204	MF 90	Pinal: 2011-055376		T2S R12E	16, 21	278
AMC409205	MF 91	Pinal: 2011-055377		T2S R12E	16, 21	279
AMC409206	MF 92	Pinal: 2011-055378		T2S R12E	16, 21	280
AMC409207 7	MF 93	Pinal: 2011-055379		T2S R12E	16, 21	281

RECEIVED
 BLM AZ STATE OFFICE
 2018 JUL 23 P 2:54
 PHOENIX, ARIZONA

AMC409208 7	MF 94	Pinal: 2011-055380	Pinal: 2011-080580	T2S R12E	21	282
AMC409209	MF 95	Pinal: 2011-055381		T2S R12E	20	283
AMC409210	MF 96	Pinal: 2011-055382		T2S R12E	20	284
AMC409211	MF 97	Pinal: 2011-055383		T2S R12E	20	285
AMC409212	MF 98	Pinal: 2011-055384		T2S R12E	20	286
AMC409213	MF 99	Pinal: 2011-055385		T2S R12E	20	287
AMC409214	MF 100	Pinal: 2011-055386		T2S R12E	20, 21	288
AMC409215	MF 101	Pinal: 2011-055387		T2S R12E	21	289
AMC409216	MF 102	Pinal: 2011-055388		T2S R12E	21	290
AMC409217	MF 103	Pinal: 2011-055389		T2S R12E	21	291
AMC409218	MF 104	Pinal: 2011-055390		T2S R12E	21	292
AMC409219	MF 105	Pinal: 2011-055391		T2S R12E	21	293
AMC409220	MF 106	Pinal: 2011-055392		T2S R12E	21	294
AMC409221	MF 107	Pinal: 2011-055393		T2S R12E	21	295
AMC409222	MF 108	Pinal: 2011-055394		T2S R12E	21	296
AMC409223	MF 109	Pinal: 2011-055395		T2S R12E	21, 22	297
AMC409224	MF 110	Pinal: 2011-055396		T2S R12E	20	298
AMC409225	MF 111	Pinal: 2011-055397		T2S R12E	20	299
AMC409226	MF 112	Pinal: 2011-055398		T2S R12E	20	300
AMC409227	MF 113	Pinal: 2011-055399		T2S R12E	20	301
AMC409228	MF 114	Pinal: 2011-055400		T2S R12E	20	302

New Bonanza No 157 et al
(767) Bronco Creek
2018 – 2019 Filing

2018 JUL 23 P 2:52

RECEIVED
BLM AZ STATE OFFICE

AMC409229 7	MF 115	Pinal: 2011-055401		T2S R12E	20	303
AMC409230	MF 116	Pinal: 2011-055402		T2S R12E	21	304
AMC409231	MF 117	Pinal: 2011-055403		T2S R12E	21	305
AMC409232	MF 118	Pinal: 2011-055404		T2S R12E	21	306
AMC409233	MF 119	Pinal: 2011-055405		T2S R12E	21	307
AMC409234	MF 120	Pinal: 2011-055406		T2S R12E	21	308
AMC409235	MF 121	Pinal: 2011-055407		T2S R12E	21	309
AMC409236	MF 122	Pinal: 2011-055408		T2S R12E	21	310
AMC409237	MF 123	Pinal: 2011-055409		T2S R12E	21	311
AMC409238	MF 124	Pinal: 2011-055410		T2S R12E	21, 22	312
AMC409239	MF 125	Pinal: 2011-055411		T2S R12E	20, 29	313
AMC409240	MF 126	Pinal: 2011-055412		T2S R12E	20, 29	314
AMC409241	MF 127	Pinal: 2011-055413		T2S R12E	20, 29	315
AMC409242	MF 128	Pinal: 2011-055414		T2S R12E	20, 29	316
AMC409243	MF 129	Pinal: 2011-055415		T2S R12E	20, 29	317
AMC409244	MF 130	Pinal: 2011-055416		T2S R12E	20, 29	318
AMC409245	MF 131	Pinal: 2011-055417		T2S R12E	21, 28	319
AMC409246	MF 132	Pinal: 2011-055418		T2S R12E	21, 28	320
AMC409247	MF 133	Pinal: 2011-055419		T2S R12E	21, 28	321
AMC409248	MF 134	Pinal: 2011-055420		T2S R12E	21, 28	322
AMC409249 7	MF 135	Pinal: 2011-055421		T2S R12E	21, 28	323

PHOENIX, ARIZONA

2018 JUL 23 P 2:55

RECEIVED
BLM AZ STATE OFFICE

AMC409250 7	MF 136	Pinal: 2011-055422		T2S R12E	21, 28	324
AMC409251	MF 137	Pinal: 2011-055423		T2S R12E	21, 28	325
AMC409252	MF 138	Pinal: 2011-055424		T2S R12E	21, 28	326
AMC409253	MF 139	Pinal: 2011-055425		T2S R12E	21, 22, 27, 28	327
AMC409254	MF 140	Pinal: 2011-055426		T2S R12E	29	328
AMC409255	MF 141	Pinal: 2011-055427		T2S R12E	29	329
AMC409256	MF 142	Pinal: 2011-055428		T2S R12E	29	330
AMC409257	MF 143	Pinal: 2011-055429		T2S R12E	29	331
AMC409258	MF 144	Pinal: 2011-055430		T2S R12E	29	332
AMC409259	MF 145	Pinal: 2011-055431		T2S R12E	29	333
AMC409260	MF 146	Pinal: 2011-055432		T2S R12E	28, 29	334
AMC409261	MF 147	Pinal: 2011-055433		T2S R12E	28	335
AMC409262	MF 148	Pinal: 2011-055434		T2S R12E	28	336
AMC409263	MF 149	Pinal: 2011-055435		T2S R12E	28	337
AMC409264	MF 150	Pinal: 2011-055436		T2S R12E	28	338
AMC409265	MF 151	Pinal: 2011-055437		T2S R12E	28	339
AMC409266	MF 152	Pinal: 2011-055438		T2S R12E	28	340
AMC409267	MF 153	Pinal: 2011-055439		T2S R12E	28	341
AMC409268	MF 154	Pinal: 2011-055439		T2S R12E	27, 28	342
AMC409269	MF 155	Pinal: 2011-055441		T2S R12E	29	343
AMC409270 ✓	MF 156	Pinal: 2011-055441	PHOENIX, ARIZONA	T2S R12E	29	344

AMC409271 7	MF 157	Pinal: 2011-055443		T2S R12E	29	345
AMC409272	MF 158	Pinal: 2011-055444		T2S R12E	29	346
AMC409273	MF 159	Pinal: 2011-055445		T2S R12E	29	347
AMC409274	MF 160	Pinal: 2011-055446		T2S R12E	28, 29	348
AMC409275	MF 161	Pinal: 2011-055447		T2S R12E	28	349
AMC409276	MF 162	Pinal: 2011-055448		T2S R12E	28	350
AMC409277	MF 163	Pinal: 2011-055448		T2S R12E	28	351
AMC409278	MF 164	Pinal: 2011-055450		T2S R12E	28	352
AMC409279	MF 165	Pinal: 2011-055451		T2S R12E	28	353
AMC409280	MF 166	Pinal: 2011-055452		T2S R12E	28	354
AMC409281	MF 167	Pinal: 2011-055453		T2S R12E	28	355
AMC409282	MF 168	Pinal: 2011-055454		T2S R12E	28	356
AMC409283	MF 169	Pinal: 2011-055455		T2S R12E	27, 28	357
AMC409284	MF 170	Pinal: 2011-055456		T2S R12E	29	358
AMC409285	MF 171	Pinal: 2011-055457		T2S R12E	29	359
AMC409286	MF 172	Pinal: 2011-055458		T2S R12E	29	360
AMC409287	MF 173	Pinal: 2011-055459		T2S R12E	29	361
AMC409288	MF 174	Pinal: 2011-055460		T2S R12E	29	362
AMC409289	MF 175	Pinal: 2011-055461		T2S R12E	28, 29	363
AMC409290	MF 176	Pinal: 2011-055462		T2S R12E	28	364
AMC409291 J	MF 177	Pinal: 2011-055463		T2S R12E	28	365

PHOENIX, ARIZONA
RECEIVED
BLM AZ STATE OFFICE
2018 JUL 23 P 2:55

AMC409292 7	MF 178	Pinal: 2011-055464		T2S R12E	28	366
AMC409293	MF 179	Pinal: 2011-055465		T2S R12E	28	367
AMC409294	MF 180	Pinal: 2011-055466		T2S R12E	28	368
AMC409295	MF 181	Pinal: 2011-055467		T2S R12E	28	369
AMC409296	MF 182	Pinal: 2011-055468		T2S R12E	28	370
AMC409297	MF 183	Pinal: 2011-055469		T2S R12E	16	371
<u>AMC409298</u> J	<u>MF 184</u>	Pinal: 2011-055470		T2S R12E	16	372
AMC409984 7	SUP 6 New	Pinal: 2011-065573		T1S R12E	29, 32	373
AMC409985	SUP 7 New	Pinal: 2011-065574		T1S R12E	29, 32	374
AMC409986	SUP 8 New	Pinal: 2011-065575		T1S R12E	29, 32	375
AMC409987	<u>SUP 9 New</u>	Pinal: 2011-065576		T1S R12E	29, 32	376
AMC409988	SUP 34 New	Pinal: 2011-065577		T1S R12E	32	377
AMC409989	SUP 35 New	Pinal: 2011-065578	Pinal: 2011-072807	T1S R12E	32	378
AMC409990	SUP 36 New	Pinal: 2011-065579	Pinal: 2011-072808	T1S R12E	32	379
<u>AMC409991</u> J	<u>SUP 37 New</u>	Pinal: 2011-065580	Pinal: 2011-072809	T1S R12E	32	380
AMC412740 7	SUP 10 New	Pinal: 2011-101414	Pinal: 2014-054587	T1S R12E	28, 33	381
AMC412741	SUP 11 New	Pinal: 2011-101415	Pinal: 2014-054588	T1S R12E	28, 33	382
AMC412742	SUP 12 New	Pinal: 2011-101416	Pinal: 2014-054589	T1S R12E	28, 33	383
AMC412743	SUP 13 New	Pinal: 2011-101417		T1S R12E	28, 33	384
AMC412744	<u>SUP 14 New</u>	Pinal: 2011-101418		T1S R12E	28, 33	385
AMC412745 J	SUP 38 New	Pinal: 2011-101419		T1S R12E	32, 33	386

2018 JUL 23 P 2:55

RECEIVED
BLM AZ STATE OFFICE

AMC412746 7	SUP 39 New	Pinal: 2011-101420		T1S R12E	33	387
AMC412747	SUP 40 New	Pinal: 2011-101421		T1S R12E	33	388
AMC412748	SUP 41 New	Pinal: 2011-101422		T1S R12E	33	389
AMC412749	<u>SUP 42 New</u>	Pinal: 2011-101423		T1S R12E	33	390
AMC412750	SUP 54 New	Pinal: 2011-101424		T1S R12E	32	391
AMC412751	SUP 55 New	Pinal: 2011-101425		T1S R12E	32	392
AMC412752	SUP 56 New	Pinal: 2011-101426		T1S R12E	32	393
AMC412753	SUP 57 New	Pinal: 2011-101427		T1S R12E	32	394
AMC412754	SUP 58 New	Pinal: 2011-101428		T1S R12E	32, 33	395
AMC412755	SUP 59 New	Pinal: 2011-101429		T1S R12E	33	396
AMC412756	SUP 60 New	Pinal: 2011-101430		T1S R12E	33	397
AMC412757	SUP 61 New	Pinal: 2011-101431		T1S R12E	33	398
AMC412758	<u>SUP 62 New</u>	Pinal: 2011-101432		T1S R12E	33	399
AMC412759	SUP 74 New	Pinal: 2011-101433		T1S R12E	32	400
AMC412760	SUP 75 New	Pinal: 2011-101434		T1S R12E	32	401
AMC412761	SUP 76 New	Pinal: 2011-101435		T1S R12E	32	402
AMC412762	SUP 77 New	Pinal: 2011-101436		T1S R12E	32	403
AMC412763	SUP 78 New	Pinal: 2011-101437		T1S R12E	32, 33	404
AMC412764	SUP 79 New	Pinal: 2011-101438		T1S R12E	33	405
AMC412765	SUP 80 New	Pinal: 2011-101439		T1S R12E	33	406
AMC412766 1	SUP 81 New	Pinal: 2011-101440		T1S R12E	33	407

2018 JUL 23 P 2:55

RECEIVED
BLM AZ STATE OFFICE
PHOENIX, ARIZONA

AMC412767 7	<u>SUP 82 New</u>	Pinal: 2011-101441		T1S R12E	33	408
AMC412768	SUPN 47 New	Pinal: 2011-101442		T1S R12E	28, 29	409
AMC412769	SUPN 48 New	Pinal: 2011-101443		T1S R12E	28	410
AMC412770	SUPN 49 New	Pinal: 2011-101444		T1S R12E	28	411
AMC412771	SUPN 50 New	Pinal: 2011-101445		T1S R12E	28	412
AMC412772	SUPN 51 New	Pinal: 2011-101446		T1S R12E	28	413
AMC412773	SUPN 52 New	Pinal: 2011-101447		T1S R12E	28	414
AMC412774	SUPN 53 New	Pinal: 2011-101448		T1S R12E	28	415
AMC412775	SUPN 54 New	Pinal: 2011-101449		T1S R12E	28	416
AMC412776	<u>SUPN 55 New</u>	Pinal: 2011-101450		T1S R12E	27, 28	417
AMC412777	SUPN 69 New	Pinal: 2011-101451		T1S R12E	28, 29	418
AMC412778	SUPN 70 New	Pinal: 2011-101452		T1S R12E	28	419
AMC412779	SUPN 71 New	Pinal: 2011-101453	Pinal: 2014-054584	T1S R12E	28	420
AMC412780	SUPN 72 New	Pinal: 2011-101454	Pinal: 2014-054585	T1S R12E	28	421
AMC412781	SUPN 73 New	Pinal: 2011-101455	Pinal: 2014-054586	T1S R12E	28	422
AMC412782	SUPN 74 New	Pinal: 2011-101456		T1S R12E	28	423
AMC412783	SUPN 75 New	Pinal: 2011-101457		T1S R12E	28	424
AMC412784	SUPN 76 New	Pinal: 2011-101458		T1S R12E	28	425
<u>AMC412785</u> J	<u>SUPN 77 New</u>	Pinal: 2011-101459		T1S R12E	27, 28	426
AMC425528 7	SUP 1	Pinal: 2013-090559		T1S R12E	29, 30, 31, 32	427
AMC425529 F	SUP 2	Pinal: 2013-090560		T1S R12E	29, 32	428

2018 JUL 23 P 2:55

RECEIVED
BLM AZ STATE OFFICE
PHOENIX, ARIZONA

AMC425530 7	SUP 3	Pinal: 2013-090561	T1S R12E	29, 32	429
AMC425531 J	SUP 4	Pinal: 2013-090562	T1S R12E	29, 32	430
AMC428408 7	MF 185	Pinal: 2014-036061	T2S R12E	10, 11, 14, 15	431
AMC428409	MF186	Pinal: 2014-036062	T2S R12E	14, 15	432
AMC428410	MF 187	Pinal: 2014-036063	T2S R12E	14, 15	433
AMC428411	MF 188	Pinal: 2014-036064	T2S R12E	14, 15	434
AMC428412	MF 189	Pinal: 2014-036065	T2S R12E	14, 15	435
AMC428413	MF 190	Pinal: 2014-036066	T2S R12E	14, 15	436
AMC428414	<u>MF 191</u>	Pinal: 2014-036067	T2S R12E	14, 15	437
AMC428415	MF 194	Pinal: 2014-036068	T2S R12E	11, 14	438
AMC428416	MF 195	Pinal: 2014-036069	T2S R12E	14	439
AMC428417	MF 196	Pinal: 2014-036070	T2S R12E	14	440
AMC428418	MF 197	Pinal: 2014-036071	T2S R12E	14	441
AMC428419	MF 198	Pinal: 2014-036072	T2S R12E	14	442
AMC428420	MF 199	Pinal: 2014-036073	T2S R12E	14	443
AMC428421 J	<u>MF 200</u>	Pinal: 2014-036074	T2S R12E	14	444
AMC428570 7	MF 192	Pinal: 2014-039317	T2S R12E	14, 15	445
AMC428571	<u>MF 193</u>	Pinal: 2014-039318	T2S R12E	14, 15, 22, 23	446
AMC428572	SSX 1	Pinal: 2014-039319	T2S R12E	13	447
AMC428573	SSX 2	Pinal: 2014-039320	T2S R12E	13	448
AMC428574 J	SSX 3	Pinal: 2014-039321	T2S R12E	13	449

2018 JUL 23 P 2:5

RECEIVED
BLM AZ STATE OFFICE

AMC428575 7	SSX 4	Pinal: 2014-039322		T2S R12E T2S R13E	13 18	450
AMC428576	SSX 5	Pinal: 2014-039323		T2S R13E	18	451
AMC428577	SSX 6	Pinal: 2014-039324		T2S R13E	18	452
AMC428578	SSX 7	Pinal: 2014-039325		T2S R13E	18	453
AMC428579	SSX 8	Pinal: 2014-039326		T2S R13E	18	454
AMC428580	SSX 9	Pinal: 2014-039327		T2S R13E	18	455
AMC428581	SSX 10	Pinal: 2014-039328		T2S R12E	13	456
AMC428582	SSX 11	Pinal: 2014-039329		T2S R12E	13	457
AMC428583	SSX 12	Pinal: 2014-039330		T2S R12E	13	458
AMC428584	SSX 13	Pinal: 2014-039331		T2S R12E T2S R13E	13 18	459
AMC428585	SSX 14	Pinal: 2014-039332		T2S R13E	18	460
AMC428586	SSX 15	Pinal: 2014-039333		T2S R13E	18	461
AMC428587	SSX 16	Pinal: 2014-039334		T2S R13E	18	462
AMC428588	SSX 17	Pinal: 2014-039335		T2S R13E	18	463
AMC428589	SSX 18	Pinal: 2014-039336		T2S R13E	18	464
AMC428590	SSX 19	Pinal: 2014-039337		T2S R12E	13, 24	465
AMC428591	SSX 20	Pinal: 2014-039338		T2S R12E	13, 24	466
AMC428592	SSX 21	Pinal: 2014-039339		T2S R12E	13, 24	467
AMC428593 1	SSX 22	Pinal: 2014-039340	PHOENIX, ARIZONA	T2S R12E T2S R13E	13, 24 18, 19	468

2018 JUL 23 P 2:56

RECEIVED
BLM AZ STATE OFFICE

AMC428594 7	SSX 23	Pinal: 2014-039341		T2S R13E	18, 19	469
AMC428595	SSX 24	Pinal: 2014-039342		T2S R13E	18, 19	470
AMC428596	SSX 25	Pinal: 2014-039343		T2S R13E	18, 19	471
AMC428597	SSX 26	Pinal: 2014-039344		T2S R13E	18, 19	472
AMC428598	SSX 27	Pinal: 2014-039345		T2S R13E	18, 19	473
AMC428599	SSX 28	Pinal: 2014-039346		T2S R13E	17, 18, 19, 20	474
AMC428600	SSX 29	Pinal: 2014-039347		T2S R13E	17, 20	475
AMC428601	SSX 30	Pinal: 2014-039348		T2S R13E	17, 20	476
AMC428602	SSX 31	Pinal: 2014-039349		T2S R13E	17, 20	477
AMC428603	SSX 32	Pinal: 2014-039350		T2S R13E	17, 20	478
AMC428604	SSX 33	Pinal: 2014-039351		T2S R13E	17, 20	479
AMC428605	SSX 34	Pinal: 2014-039352		T2S R13E	17, 20	480
AMC428606	SSX 35	Pinal: 2014-039353		T2S R13E	17, 20	481
AMC428607	SSX 36	Pinal: 2014-039354		T2S R13E	17, 20	482
AMC428608	SSX 37	Pinal: 2014-039355		T2S R12E	13	483
AMC428609	SSX 38	Pinal: 2014-039356		T2S R12E	13	484
AMC428610	SSX 39	Pinal: 2014-039357		T2S R12E	13	485
AMC428611	SSX 40	Pinal: 2014-039358		T2S R12E	13	486
AMC428612	SSX 41	Pinal: 2014-039359		T2S R12E	13	487
AMC428613	SSX 42	Pinal: 2014-039360		T2S R12E	13, 24	488
AMC428614 1	SSX 43	Pinal: 2014-039361		T2S R12E	24	489

RECEIVED
 BLM AZ STATE OFFICE
 PHOENIX, ARIZONA
 2018 JUL 23 P 2:56

AMC428615 7	SSX 44	Pinal: 2014-039362		T2S R12E	23, 24	490
AMC428616	SSX 45	Pinal: 2014-039363		T2S R12E	24	491
AMC428617	SSX 46	Pinal: 2014-039364		T2S R12E	24	492
AMC428618	SSX 47	Pinal: 2014-039365		T2S R12E	24	493
AMC428619	SSX 48	Pinal: 2014-039366		T2S R12E	24	494
AMC428620	SSX 49	Pinal: 2014-039367		T2S R12E	24	495
AMC428621	SSX 50	Pinal: 2014-039368		T2S R12E	24	496
AMC428622	SSX 51	Pinal: 2014-039369		T2S R12E	24	497
AMC428623	SSX 52	Pinal: 2014-039370		T2S R12E	24	498
AMC428624	SSX 53	Pinal: 2014-039371		T2S R12E T2S R13E	24 19	499
AMC428625	SSX 54	Pinal: 2014-039372		T2S R13E	19	500
AMC428626	SSX 55	Pinal: 2014-039373		T2S R13E	19	501
AMC428627	SSX 56	Pinal: 2014-039374		T2S R13E	19	502
AMC428628	SSX 57	Pinal: 2014-039375		T2S R13E	19	503
AMC428629	SSX 58	Pinal: 2014-039376		T2S R13E	19	504
AMC428630	SSX 59	Pinal: 2014-039377		T2S R13E	19, 20	505
AMC428631	SSX 60	Pinal: 2014-039378		T2S R13E	20	506
AMC428632	SSX 61	Pinal: 2014-039379		T2S R13E	20	507
AMC428633	SSX 62	Pinal: 2014-039380		T2S R13E	20	508
AMC428634 J	SSX 63	Pinal: 2014-039381	PHOENIX, ARIZONA	T2S R13E	20	509

RECEIVED
BLM AZ STATE OFFICE
2018 JUL 23 P 2: 56

AMC428635 7	SSX 64	Pinal: 2014-039382		T2S R13E	20	510
AMC428636	SSX 65	Pinal: 2014-039383		T2S R13E	20	511
AMC428637	SSX 66	Pinal: 2014-039384		T2S R13E	20	512
AMC428638	SSX 67	Pinal: 2014-039385		T2S R13E	20	513
AMC428639	SSX 68	Pinal: 2014-039386		T2S R12E	23, 24	514
AMC428640	SSX 69	Pinal: 2014-039387		T2S R12E	24	515
AMC428641	SSX 70	Pinal: 2014-039388		T2S R12E	24	516
AMC428642	SSX 71	Pinal: 2014-039389		T2S R12E	24	517
AMC428643	SSX 72	Pinal: 2014-039390		T2S R12E	24	518
AMC428644	SSX 73	Pinal: 2014-039391		T2S R12E	24	519
AMC428645	SSX 74	Pinal: 2014-039392		T2S R12E	24	520
AMC428646	SSX 75	Pinal: 2014-039393		T2S R12E	24	521
AMC428647	SSX 76	Pinal: 2014-039394		T2S R12E	24	522
AMC428648	SSX 77	Pinal: 2014-039395		T2S R12E T2S R13E	24 19	523
AMC428649	SSX 78	Pinal: 2014-039396		T2S R13E	19	524
AMC428650	SSX 79	Pinal: 2014-039397		T2S R13E	19	525
AMC428651	SSX 80	Pinal: 2014-039398		T2S R13E	19	526
AMC428652	SSX 81	Pinal: 2014-039399		T2S R13E	19	527
AMC428653	SSX 82	Pinal: 2014-039400		T2S R13E	19	528
AMC428654	SSX 83	Pinal: 2014-039401		T2S R13E	19, 20	529

PHOENIX, ARIZONA

2018 JUL 23 P 2:56

RECEIVED
BLM AZ STATE OFFICE

AMC428655 7	SSX 84	Pinal: 2014-039402		T2S R13E	20	530
AMC428656	SSX 85	Pinal: 2014-039403		T2S R13E	20	531
AMC428657	SSX 86	Pinal: 2014-039404		T2S R13E	20	532
AMC428658	SSX 87	Pinal: 2014-039405		T2S R13E	20	533
AMC428659	SSX 88	Pinal: 2014-039406		T2S R13E	20	534
AMC428660	SSX 89	Pinal: 2014-039407		T2S R13E	20	535
AMC428661	SSX 90	Pinal: 2014-039408		T2S R13E	20	536
AMC428662	SSX 91	Pinal: 2014-039409		T2S R13E	20	537
AMC428663	SSX 92	Pinal: 2014-039410		T2S R12E	23, 24, 25, 26	538
AMC428664	SSX 93	Pinal: 2014-039411		T2S R12E	24, 25	539
AMC428665	SSX 94	Pinal: 2014-039412		T2S R12E	24, 25	540
AMC428666	SSX 95	Pinal: 2014-039413		T2S R12E	24, 25	541
AMC428667	SSX 96	Pinal: 2014-039414		T2S R12E	24, 25	542
AMC428668	SSX 97	Pinal: 2014-039415		T2S R12E	24, 25	543
AMC428669	SSX 98	Pinal: 2014-039416		T2S R12E	24, 25	544
AMC428670	SSX 99	Pinal: 2014-039417		T2S R12E	24, 25	545
AMC428671	SSX 100	Pinal: 2014-039418		T2S R12E	24, 25	546
AMC428672	SSX 101	Pinal: 2014-039419		T2S R12E T2S R13E	24, 25 19, 30	547
AMC428673	SSX 102	Pinal: 2014-039420		T2S R13E	19, 30	548
AMC428674 7	SSX 103	Pinal: 2014-039421	PHOENIX, ARIZONA	T2S R13E	19, 30	549

AMC428675 7	SSX 104	Pinal: 2014-039422		T2S R13E	19, 30	550
AMC428676	SSX 105	Pinal: 2014-039423		T2S R13E	19, 30	551
AMC428677	SSX 106	Pinal: 2014-039424		T2S R13E	19, 30	552
AMC428678	SSX 107	Pinal: 2014-039425		T2S R13E	19, 20, 29, 30	553
AMC428679	SSX 108	Pinal: 2014-039426		T2S R13E	20, 29	554
AMC428680	SSX 109	Pinal: 2014-039427		T2S R13E	20, 29	555
AMC428681	SSX 110	Pinal: 2014-039428		T2S R12E	26	556
AMC428682	SSX 111	Pinal: 2014-039429		T2S R12E	26	557
AMC428683	SSX 112	Pinal: 2014-039430		T2S R12E	26	558
AMC428684	SSX 113	Pinal: 2014-039431		T2S R12E	26	559
AMC428685	SSX 114	Pinal: 2014-039432		T2S R12E	26	560
AMC428686	SSX 115	Pinal: 2014-039433		T2S R12E	26	561
AMC428687	SSX 116	Pinal: 2014-039434		T2S R12E	25, 26	562
AMC428688	SSX 117	Pinal: 2014-039435		T2S R12E	25	563
AMC428689	SSX 118	Pinal: 2014-039436		T2S R12E	25	564
AMC428690	SSX 119	Pinal: 2014-039437		T2S R12E	25	565
AMC428691	SSX 120	Pinal: 2014-039438		T2S R12E	25	566
AMC428692	SSX 121	Pinal: 2014-039439		T2S R12E	25	567
AMC428693	SSX 122	Pinal: 2014-039440		T2S R12E	25	568
AMC428694	SSX 123	Pinal: 2014-039441		T2S R12E	25	569
AMC428695 J	SSX 124	Pinal: 2014-039442	PHOENIX, ARIZONA	T2S R12E	25	570

New Bonanza No 157 et al
(767) Bronco Creek
2018 – 2019 Filing

2018 JUL 23 P 2:56

RECEIVED
BLM AZ STATE OFFICE

AMC428696 7	SSX 125	Pinal: 2014-039443		T2S R12E T2S R13E	25 30	571
AMC428697	SSX 126	Pinal: 2014-039444		T2S R13E	30	572
AMC428698	SSX 127	Pinal: 2014-039445		T2S R13E	30	573
AMC428699	SSX 128	Pinal: 2014-039446		T2S R13E	30	574
AMC428700	SSX 129	Pinal: 2014-039447		T2S R13E	30	575
AMC428701	SSX 130	Pinal: 2014-039448		T2S R13E	30	576
AMC428702	SSX 131	Pinal: 2014-039449		T2S R13E	29, 30	577
AMC428703	SSX 132	Pinal: 2014-039450		T2S R13E	29	578
AMC428704	SSX 133	Pinal: 2014-039451		T2S R13E	29	579
AMC428705	SSX 134	Pinal: 2014-039452		T2S R12E	26	580
AMC428706	SSX 135	Pinal: 2014-039453		T2S R12E	26	581
AMC428707	SSX 136	Pinal: 2014-039454		T2S R12E	26	582
AMC428708	SSX 137	Pinal: 2014-039455		T2S R12E	26	583
AMC428709	SSX 138	Pinal: 2014-039456		T2S R12E	26	584
AMC428710	SSX 139	Pinal: 2014-039457		T2S R12E	25, 26	585
AMC428711	SSX 140	Pinal: 2014-039458		T2S R12E	25	586
AMC428712	SSX 141	Pinal: 2014-039459		T2S R12E	25	587
AMC428713	SSX 142	Pinal: 2014-039460		T2S R12E	25	588
AMC428714	SSX 143	Pinal: 2014-039461		T2S R12E	25	589
AMC428715 J	SSX 144	Pinal: 2014-039462	PHOENIX, ARIZONA	T2S R12E	25	590

New Bonanza No 157 et al
(767) Bronco Creek
2018 – 2019 Filing

RECEIVED
BLM AZ STATE OFFICE
2018 JUL 23 P 2:51

AMC428716 ↗	SSX 145	Pinal: 2014-039463		T2S R12E	25	591
AMC428717	SSX 146	Pinal: 2014-039464		T2S R12E	25	592
AMC428718	SSX 147	Pinal: 2014-039465		T2S R12E	25	593
AMC428719	SSX 148	Pinal: 2014-039466		T2S R12E T2S R13E	25 30	594
AMC428720	SSX 149	Pinal: 2014-039467		T2S R13E	30	595
AMC428721	SSX 150	Pinal: 2014-039468		T2S R13E	30	596
AMC428722	SSX 151	Pinal: 2014-039469		T2S R13E	30	597
AMC428723	SSX 152	Pinal: 2014-039470		T2S R13E	30	598
AMC428724	SSX 153	Pinal: 2014-039471		T2S R13E	30	599
AMC428725	SSX 154	Pinal: 2014-039472		T2S R13E	29, 30	600
AMC428726	SSX 155	Pinal: 2014-039473		T2S R13E	29	601
AMC428727	SSX 156	Pinal: 2014-039474		T2S R13E	29	602
AMC428728	SSX 157	Pinal: 2014-039475		T2S R12E	26, 27	603
AMC428729	SSX 158	Pinal: 2014-039476		T2S R12E	26	604
AMC428730	SSX 159	Pinal: 2014-039477		T2S R12E	26	605
AMC428731	SSX 160	Pinal: 2014-039478		T2S R12E	26	606
AMC428732	SSX 161	Pinal: 2014-039479		T2S R12E	26	607
AMC428733	SSX 162	Pinal: 2014-039480		T2S R12E	26	608
AMC428734	SSX 163	Pinal: 2014-039481		T2S R12E	26	609
AMC428735 ↘	SSX 164	Pinal: 2014-039482		T2S R12E	26	610

PHOENIX, ARIZONA

2018 JUL 23 P 2:51

RECEIVED
BLM AZ STATE OFFICE

AMC428736 7	SSX 165	Pinal: 2014-039483		T2S R12E	26	611
AMC428737	SSX 166	Pinal: 2014-039484		T2S R12E	25, 26	612
AMC428738	SSX 167	Pinal: 2014-039485		T2S R12E	25	613
AMC428739	SSX 168	Pinal: 2014-039486		T2S R12E	25	614
AMC428740	SSX 169	Pinal: 2014-039487		T2S R12E	25	615
AMC428741	SSX 170	Pinal: 2014-039488		T2S R12E	25	616
AMC428742	SSX 171	Pinal: 2014-039489		T2S R12E	25	617
AMC428743	SSX 172	Pinal: 2014-039490		T2S R12E	25	618
AMC428744	SSX 173	Pinal: 2014-039491		T2S R12E	25	619
AMC428745	SSX 174	Pinal: 2014-039492		T2S R12E	25	620
AMC428746	SSX 175	Pinal: 2014-039493		T2S R12E T2S R13E	25 30	621
AMC428747	SSX 176	Pinal: 2014-039494		T2S R13E	30	622
AMC428748	SSX 177	Pinal: 2014-039495		T2S R13E	30	623
AMC428749	SSX 178	Pinal: 2014-039496		T2S R13E	30	624
AMC428750	SSX 179	Pinal: 2014-039497		T2S R13E	30	625
AMC428751	SSX 180	Pinal: 2014-039498		T2S R13E	30	626
AMC428752	SSX 181	Pinal: 2014-039499		T2S R13E	29, 30	627
AMC428753	SSX 182	Pinal: 2014-039500		T2S R13E	29	628
AMC428754	SSX 183	Pinal: 2014-039501		T2S R13E	29	629
AMC428755 7	SSX 184	Pinal: 2014-039502	PHOENIX, ARIZONA	T2S R12E	26, 27	630

2018 JUL 23 P 2:51

RECEIVED
BLM AZ STATE OFFICE

AMC428756 ←	<u>SSX 185</u>	Pinal: 2014-039503		T2S R12E	26	631
AMC429002]	MF 201	Pinal: 2014-053014		T2S R12E	15, 16	632
AMC429003]	MF 202	Pinal: 2014-053015		T2S R12E	15	633
AMC430131]	MF 203	Pinal: 2014-072334		T2S R12E	11	634
AMC430132	MF 204	Pinal: 2014-072335		T2S R12E	11	635
AMC430133	MF 205	Pinal: 2014-072336		T2S R12E	11	636
AMC430134	MF 206	Pinal: 2014-072337		T2S R12E	11	637
AMC430135	MF 207	Pinal: 2014-072338		T2S R12E	11	638
AMC430136	MF 208	Pinal: 2014-072339		T2S R12E	11	639
AMC430137	MF 209	Pinal: 2014-072340		T2S R12E	11	640
AMC430138	<u>MF 210</u>	Pinal: 2014-072341		T2S R12E	10, 11, 2, 3	641
AMC430139	SSX-A	Pinal: 2014-072342		T2S R12E	11, 12	642
AMC430140	SSX-B	Pinal: 2014-072343		T2S R12E	11, 12, 13, 14	643
AMC430141	<u>SSX-C</u>	Pinal: 2014-072344		T2S R12E	14	644
AMC430142	SSX 184B	Pinal: 2014-072345	Pinal: 2015-006234	T2S R12E	12	645
AMC430143	<u>SSX 185B</u>	Pinal: 2014-072346	Pinal: 2015-006235	T2S R12E	12	646
AMC430144	SSX 186	Pinal: 2014-072347		T2S R12E	12, 13	647
AMC430145	SSX 187	Pinal: 2014-072348		T2S R12E	12, 13	648
AMC430146	SSX 188	Pinal: 2014-072349		T2S R12E	12, 13	649
AMC430147	SSX 189	Pinal: 2014-072350		T2S R12E	12, 13	650
AMC430148]	SSX 190	Pinal: 2014-072351		T2S R12E	12, 13	651

New Bonanza No 157 et al
(767) Bronco Creek
2018 – 2019 Filing

RECEIVED
BLM AZ STATE OFFICE
2018 JUL 23 P 2:57
PHOENIX, ARIZONA

AMC430149 7	SSX 191	Pinal: 2014-072352		T2S R12E	12, 13	652
AMC430150	SSX 192	Pinal: 2014-072353		T2S R12E	12, 13	653
AMC430151	SSX 193	Pinal: 2014-072354		T2S R12E	12, 13	654
AMC430152	SSX 194	Pinal: 2014-072355		T2S R12E	12, 13	655
AMC430153	SSX 195	Pinal: 2014-072356		T2S R12E T2S R13E	12 7	656
AMC430154	SSX 196	Pinal: 2014-072357		T2S R12E T2S R13E	12 7	657
AMC430155	SSX 197	Pinal: 2014-072358		T2S R12E T2S R13E	12, 13 18, 7	658
AMC430156	SSX 198	Pinal: 2014-072359		T2S R12E	13	659
AMC430157	SSX 199	Pinal: 2014-072360		T2S R12E	13	660
AMC430158	SSX 200	Pinal: 2014-072361		T2S R12E	13	661
AMC430159	SSX 201	Pinal: 2014-072362		T2S R12E	13, 14	662
AMC430160	SSX 202	Pinal: 2014-072363		T2S R12E	13	663
AMC430161	SSX 203	Pinal: 2014-072364		T2S R12E	13	664
AMC430162	SSX 204	Pinal: 2014-072365		T2S R12E	13	665
AMC430163	SSX 205	Pinal: 2014-072366		T2S R12E	13	666
AMC430164	SSX 206	Pinal: 2014-072367		T2S R12E	13	667
AMC430165	SSX 207	Pinal: 2014-072368		T2S R12E	13	668
AMC430166 ↙	SSX 208	Pinal: 2014-072369	PHOENIX, ARIZONA	T2S R12E T2S R13E	13 18	669

New Bonanza No 157 et al
(767) Bronco Creek
2018 – 2019 Filing

2018 JUL 23 P 2:58

RECEIVED
BLM AZ STATE OFFICE

AMC430167 7	SSX 209	Pinal: 2014-072370		T2S R13E	18	670
AMC430168	SSX 210	Pinal: 2014-072371		T2S R13E	18	671
AMC430169	SSX 211	Pinal: 2014-072372		T2S R13E	18	672
AMC430170	SSX 212	Pinal: 2014-072373		T2S R13E	18	673
AMC430171 J	SSX 213	Pinal: 2014-072374		T2S R13E	18	674
AMC430583 7	MFR 1	Pinal: 2015-014223		T2S R12E	6	675
AMC430584	MFR 2	Pinal: 2015-014224		T1S R12E T2S R12E	33 5	676
AMC430585	MFR 3	Pinal: 2015-014225		T1S R12E T2S R12E	33, 34 4, 5	677
AMC430586	MFR 4	Pinal: 2015-014226		T1S R12E T2S R12E	34 4	678
AMC430587	MFR 5	Pinal: 2015-014227		T1S R12E T2S R12E	34 4	679
AMC430588	MFR 6	Pinal: 2015-014228		T1S R12E	34	680
AMC430589	MFR 7	Pinal: 2015-014229	Pinal: 2015-060880	T2S R12E	4, 5	681
AMC430590	MFR 8	Pinal: 2015-014230		T2S R12E	5	682
AMC430591 J	MFR 9	Pinal: 2015-014231		T2S R12E	5, 8	683
AMC435191 7	MFF 1	Pinal: 2015-075688		T2S R12E	21, 22	684
AMC435192	MFF 2	Pinal: 2015-075689		T2S R12E	21, 22	685
AMC435193	MFF 3	Pinal: 2015-075690		T2S R12E	21, 22	686
AMC435194 J	MFF 4	Pinal: 2015-075691		T2S R12E	21, 22	687

New Bonanza No 157 et al
(767) Bronco Creek
2018 - 2019 Filing

2018 JUL 23 P 2:58

RECEIVED
BLM AZ STATE OFFICE
PHOENIX, ARIZONA

AMC435195 7	MFF 5	Pinal: 2015-075692		T2S R12E	21, 22	688
AMC435196	MFF 6	Pinal: 2015-075693		T2S R12E	21, 22, 27, 28	689
AMC435197	MFF 7	Pinal: 2015-075694		T2S R12E	22	690
AMC435198	MFF 8	Pinal: 2015-075695		T2S R12E	22	691
AMC435199	MFF 9	Pinal: 2015-075696		T2S R12E	22	692
AMC435200	MFF 10	Pinal: 2015-075697		T2S R12E	22	693
AMC435201	MFF 11	Pinal: 2015-075698		T2S R12E	22	694
AMC435202	MFF 12	Pinal: 2015-075699		T2S R12E	22, 27	695
AMC435203	MFF 13	Pinal: 2015-075700		T2S R12E	22	696
AMC435204	MFF 14	Pinal: 2015-075701		T2S R12E	22	697
AMC435205	MFF 15	Pinal: 2015-075702		T2S R12E	22	698
AMC435206	MFF 16	Pinal: 2015-075703		T2S R12E	22	699
AMC435207	MFF 17	Pinal: 2015-075704		T2S R12E	22	700
AMC435208	MFF 18	Pinal: 2015-075705		T2S R12E	22, 27	701
AMC435209	MFF 19	Pinal: 2015-075706		T2S R12E	22	702
AMC435210	MFF 20	Pinal: 2015-075707		T2S R12E	22	703
AMC435211	MFF 21	Pinal: 2015-075708		T2S R12E	22	704
AMC435212	MFF 22	Pinal: 2015-075709		T2S R12E	22	705
AMC435213	MFF 23	Pinal: 2015-075710		T2S R12E	22	706
AMC435214	MFF 24	Pinal: 2015-075711		T2S R12E	22	707
AMC435215	MFF 25	Pinal: 2015-075712	PHOENIX, ARIZONA	T2S R12E	22, 27	708

New Bonanza No 157 et al.
(767) Bronco Creek
2018 – 2019 Filing

2018 JUL 23 P 2:58

RECEIVED
BLM AZ STATE OFFICE

AMC435216 7	MFF 26	Pinal: 2015-075713		T2S R12E	23	709
AMC435217	MFF 27	Pinal: 2015-075714		T2S R12E	23	710
AMC435218	MFF 28	Pinal: 2015-075715		T2S R12E	23	711
AMC435219	MFF 29	Pinal: 2015-075716		T2S R12E	23	712
AMC435220	MFF 30	Pinal: 2015-075717		T2S R12E	23	713
AMC435221	MFF 31	Pinal: 2015-075718		T2S R12E	23	714
AMC435222	MFF 32	Pinal: 2015-075719		T2S R12E	23, 26	715
AMC435223	MFF 33	Pinal: 2015-075720		T2S R12E	23	716
AMC435224	MFF 34	Pinal: 2015-075721		T2S R12E	23	717
AMC435225	MFF 35	Pinal: 2015-075722		T2S R12E	23	718
AMC435226	MFF 36	Pinal: 2015-075723		T2S R12E	23	719
AMC435227	MFF 37	Pinal: 2015-075724		T2S R12E	23	720
AMC435228	MFF 38	Pinal: 2015-075725		T2S R12E	23	721
AMC435229	MFF 39	Pinal: 2015-075726		T2S R12E	23, 26	722
AMC435230	MFF 40	Pinal: 2015-075727		T2S R12E	23	723
AMC435231	MFF 41	Pinal: 2015-075728		T2S R12E	23	724
AMC435232	MFF 42	Pinal: 2015-075729		T2S R12E	23	725
AMC435233	MFF 43	Pinal: 2015-075730		T2S R12E	23	726
AMC435234	MFF 44	Pinal: 2015-075731		T2S R12E	23	727
AMC435235	MFF 45	Pinal: 2015-075732		T2S R12E	23	728
AMC435236	MFF 46	Pinal: 2015-075733	PHOENIX, ARIZONA	T2S R12E	23, 26	729

New Bonanza No 157 et al
(767) Bronco Creek
2018 - 2019 Filing

RECEIVED
BLM AZ STATE OFFICE
2018 JUL 23 P 2:59

AMC435237 7	MFF 47	Pinal: 2015-075734		T2S R12E	23	730
AMC435238	MFF 48	Pinal: 2015-075735		T2S R12E	23	731
AMC435239	MFF 49	Pinal: 2015-075736		T2S R12E	23, 26	732
AMC435240	MFF 50	Pinal: 2015-075737		T2S R12E	23	733
AMC435241	MFF 51	Pinal: 2015-075738		T2S R12E	23	734
AMC435242	MFF 52	Pinal: 2015-075739		T2S R12E	23	735
AMC435243	MFF 53	Pinal: 2015-075740		T2S R12E	23	736
AMC435244	MFF 54	Pinal: 2015-075741		T2S R12E	23	737
AMC435245	MFF 55	Pinal: 2015-075742		T2S R12E	23	738
AMC435246	MFF 56	Pinal: 2015-075743		T2S R12E	23, 24	739
AMC435247	MFF 57	Pinal: 2015-075744		T2S R12E	24	740
AMC435248	MFF 58	Pinal: 2015-075745		T2S R12E	24	741
AMC435249	MFF 59	Pinal: 2015-075746		T2S R12E	14, 23	742
AMC435250	MFF 60	Pinal: 2015-075747		T2S R12E	14	743
AMC435251	MFF 61	Pinal: 2015-075748		T2S R12E	14	744
AMC435252	MFF 62	Pinal: 2015-075749		T2S R12E	14	745
AMC435253	MFF 63	Pinal: 2015-075750		T2S R12E	14	746
AMC435254	MFF 64	Pinal: 2015-075751		T2S R12E	14	747
AMC435255	MFF 65	Pinal: 2015-075752		T2S R12E	14	748
AMC435256	MFF 66	Pinal: 2015-075753		T2S R12E	14	749
AMC435257	MFF 67	Pinal: 2015-075754		T2S R12E	11, 14	750

New Bonanza No 157 et al
(767) Bronco Creek
2018 - 2019 Filing

2018 JUL 23 P 2:59

RECEIVED
BLM AZ STATE OFFICE

AMC435258 7	MFF 68	Pinal: 2015-075755		T2S R12E	11	751
AMC435259	MFF 69	Pinal: 2015-075756		T2S R12E	11	752
AMC435260	MFF 70	Pinal: 2015-075757		T2S R12E	14, 23	753
AMC435261	MFF 71	Pinal: 2015-075758		T2S R12E	14	754
AMC435262	MFF 72	Pinal: 2015-075759		T2S R12E	13, 14, 23, 24	755
AMC435263	MFF 73	Pinal: 2015-075760		T2S R12E	14	756
AMC435264	MFF 74	Pinal: 2015-075761		T2S R12E	14	757
AMC435265	MFF 75	Pinal: 2015-075762		T2S R12E	13	758
AMC435266	MFF 76	Pinal: 2015-075763		T2S R12E	14	759
AMC435267	MFF 77	Pinal: 2015-075764		T2S R12E	14	760
AMC435268	MFF 78	Pinal: 2015-075765		T2S R12E	13, 14	761
AMC435269	MFF 79	Pinal: 2015-075766		T2S R12E	14	762
AMC435270	MFF 80	Pinal: 2015-075767		T2S R12E	11, 14	763
AMC435271	MFF 81	Pinal: 2015-075768		T2S R12E	11	764
AMC435272	<u>MFF 82</u>	Pinal: 2015-075769		T2S R12E	11	765
AMC435274	<u>MFF 84</u>	Pinal: 2015-075771		T2S R12E	11	766
AMC435573 J	MFF 83A	Pinal: 2015-080801		T2S R12E	11	767
Total Claims On This Exhibit A and Affidavit: 767						

Underline = break in sequence

New Bonanza No 157 et al
(767) Bronco Creek
2018 – 2019 Filing

RECEIVED
BLM AZ STATE OFFICE
2018 JUL 23 P 2:59
PHOENIX, ARIZONA

Kennecott Exploration Company
2640 West 1700 South
Salt Lake City, UT 84104
Attn: Land Department



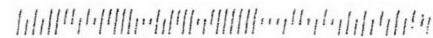
RECEIVED
BLM AZ STATE OFFICE
2018 JUL 23 P 2:49
PHOENIX, ARIZONA

CK, BH, SW



7014 2120 0000 2747 4999

Arizona State Office
Bureau of Land Management
One North Central Ave., Suite 800
Phoenix, AZ 85004-4427



Kennecott Exploration Company
2640 West 1700 South
Salt Lake City, UT 84104
Attn: Land Department



U.S. POSTAGE PITNEY BOWES
ZIP 84009 \$009.51⁰
02 1W
0001390175 JUL 18 2018

RECEIVED
BLM AZ STATE OFFICE
2018 JUL 23 P 2:49
PHOENIX, ARIZONA

CK, BH, Sw

PLACE STICKER AT TOP OF ENVELOPE TO THE RIGHT
OF THE RETURN ADDRESS, FOLD AT DOTTED LINE
CERTIFIED MAIL



7014 2120 0000 2747 4999

Arizona State Office
Bureau of Land Management
One North Central Ave., Suite 800
Phoenix, AZ 85004-4427



**United States Department of the Interior
Bureau of Land Management**

DIV OF LANDS, MINRLS & ENERGY

ONE N CENTRAL AVE

PHOENIX, AZ 85004 -4427

Phone: 602-417-9200

Receipt

No:

4218230

Transaction #: 4333389	
Date of Transaction: 07/24/2018	
CUSTOMER:	
KENNECOTT EXPLORATION COMPANY 2640 W 1700 S ATTN: LAND DEPT SALT LAKE CITY,UT 84104-4269 US	

LINE #	QTY	DESCRIPTION	REMARKS	UNIT PRICE	TOTAL
1	1.00	LOCATABLE MINERALS / MINING CLAIMS-NOT NEW-UNADJUD,ONE AUTH NO. ONLY / MINING CLAIM MONEY RECEIVED CASES: AMC416924/\$174375.00	MAINT 2019/1125	- n/a -	174375.00
TOTAL:					\$174,375.00

PAYMENT INFORMATION			
1	AMOUNT:	118885.00	POSTMARKED: N/A
	TYPE:	CHECK	RECEIVED: 07/23/2018
	CHECK NO:	0080002013	
	NAME:	KENNECOTT EXPLORATION COMPANY 4700 SOUTH DAYBREAK PARKWAY SOUTH JORDAN UT 84095 US	
2	AMOUNT:	26195.00	POSTMARKED: N/A
	TYPE:	CHECK	RECEIVED: 07/23/2018
	CHECK NO:	0080002026	
	NAME:	KENNECOTT EXPLORATION COMPANY 4700 SOUTH DAYBREAK PARKWAY SOUTH JORDAN UT 84095 US	
3	AMOUNT:	29295.00	POSTMARKED: N/A
	TYPE:	CHECK	RECEIVED: 07/23/2018
	CHECK NO:	0080002028	
	NAME:		

	KENNECOTT EXPLORATION COMPANY 4700 SOUTH DAYBREAK PARKWAY SOUTH JORDAN UT 84095 US
--	--

REMARKS

This receipt was generated by the automated BLM Collections and Billing System and is a paper representation of a portion of the official electronic record contained therein.

RIO TINTO

Donna Fischer
Mineral Rights Specialist
Kennecott Exploration Company – Land Dept.
4700 Daybreak Parkway
South Jordan, UT 84009
T: 801-204-3402 or 928/978-1372
E: donna.fischer@riotinto.com

CERTIFIED MAIL, RETURN RECEIPT REQUESTED
7016 2710 0000 1376 6904

July 13, 2017

Arizona State Office
Bureau of Land Management
One North Central Ave., Suite 800
Phoenix, AZ 85004-4427

RE: 2 Arizona Affidavits of Payment of Claim Maintenance Fees and Notice of Intent to Hold 2017 – 2018
1) Sup 5 et al (Bronco), for a total of 753 claims, Superior West Project, and
2) New Bonanza 157 et al (Bronco et al) for a total of 14 claims, Superior West Project

Gentlemen:


Enclosed for your further handling please find Kennecott Exploration Company's Affidavits as above referenced, and check #80001790 in the amount of \$118,885.00 (753 claims x \$155, and 14 claims x \$155), which represents the payment for the 2017 – 2018 Claim Maintenance Fees for the above referenced claims.

Please return the original BLM date stamped document and receipts to:

Kennecott Exploration Company, 4700 Daybreak Parkway, South Jordan, UT 84009, Attn: Land Department. Telephone numbers for the Land Department are: Donna @ 928-978-1372 and Erik Best @ 801-363-5870. **As these are date sensitive documents, please do not hesitate to call if you find anything that requires further attention rather than returning them unprocessed.**

Sincerely,

KENNECOTT EXPLORATION COMPANY



Donna Fischer
Mineral Rights Specialist

Enclosures

CC: Bronco Creek Exploration

308091

430583 428570
- 935191 428572
435573

PHOENIX, ARIZONA
2017 JUL 18 P 2:05
429002
- 430131

374566
383591
391101
397169
401706
402770
409194
409984
412740
- 425528
428408

ENTERED
JUL 24 2017
BY: B.Am


Recording requested by and return to:
Kennecott Exploration Company – Land Dept.
4700 Daybreak Parkway
South Jordan, UT 84009

**ARIZONA AFFIDAVIT OF CLAIM MAINTENANCE FEE PAYMENT AND NOTICE
OF INTENT TO HOLD UNPATENTED MINING CLAIM FOR SEPTEMBER 1, 2017
THROUGH SEPTEMBER 1, 2018**

THE UNDERSIGNED, on behalf of Kennecott Exploration Company (“KEC”), 4700 Daybreak Parkway, South Jordan, Utah 84009, acquainted with said matters, being first duly sworn, deposes and says that he is a citizen of the United States and more than eighteen years of age, and that pursuant to Ariz. Rev. Stat. § 27-208, 30 U.S.C § 28(f), 43 CFR 3830.21(d), and 43 CFR 3834.11(a)(2), One Hundred Fifty-Five Dollars (\$155.00) in maintenance fees were timely paid by or at the expense of KEC to the Bureau of Land Management (the “BLM”) for the assessment year ending at 12:01 A.M on September 1, 2018, for each of the unpatented mining claims further described on **Exhibit A** attached hereto and made a part hereof by this reference. Said fees were paid in lieu of the annual assessment work requirements and were paid for the claims described herein which are owned, worked, controlled or claimed by KEC for the valuable mineral contained therein, and it is the intent of KEC to hold and develop these unpatented mining claims in behalf of Bronco Creek Exploration Inc. whose address is 1815 East Winsett St. Tucson, AZ 85719; and Barbara Carouso whose address is 5047 W. Didion Drive, Tucson, AZ 85742; and Earl Sparks (Estate) whose address is 201 S. 3rd Street, Globe, AZ 85501, the owners of the claims.

IN WITNESS WHEREOF, this instrument is executed as of the 12th day of July, 2017.

KENNECOTT EXPLORATION COMPANY

By 
Erik Best, Operating Officer

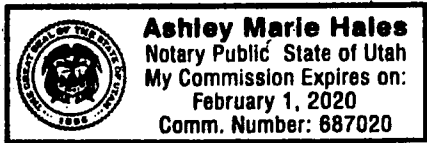
RECEIVED
BLM ARIZONA STATE OFFICE
2017 JUL 18 P 2:05
PHOENIX, ARIZONA

STATE OF UTAH)

:SS

COUNTY OF SALT LAKE)

On this 2nd day of July 2017, before me personally appeared Erik Best, who being by me duly sworn, did say that he is the Operating Officer of Kennecott Exploration Company, and that the foregoing instrument was signed by Erik Best on behalf of said company, by authority, and said company executed the same.



Ashley Marie Hales

Ashley Marie Hales, Notary Public, Utah
Salt Lake City, Utah
My Commission expires: February 1, 2020

RECEIVED
BLM AZ STATE OFFICE
2017 JUL 18 P 2:05
PHOENIX, ARIZONA

Attached to and made a part of that certain 2017 - 2018 Arizona Affidavit of Payment of Claim Maintenance Fees and Notice of Intent to Hold Unpatented Mining Claims for the following group of unpatented lode mining claims in Pinal County, State of Arizona, further described as:

Exhibit A

Group Name: Superior West New Bonanza (14) Bronco Creek et al

Project: Superior West

Number of Claims: 14

Meridian: Gila and Salt River Meridian

BLM #	Name	Original Doc # Book & Page	Amended Doc # Book & Page	Township & Range	Section	
AMC308105 ⁷	NEW BONANZA NO 157	Pinal: 1990-022087		T1S R12E	33	1
AMC308106	NEW BONANZA NO 158	Pinal: 1990-022088		T1S R12E	33	2
AMC308107	NEW BONANZA NO 159	Pinal: 1990-022089		T1S R12E	33	3
AMC308108	NEW BONANZA NO 160	Pinal: 1990-022090		T1S R12E	33, 34	4
AMC308109	NEW BONANZA NO 161	Pinal: 1990-022091		T1S R12E	34	5
AMC308110 ⁷	NEW BONANZA NO 176	Pinal: 1990-022092		T1S R12E	34	6
AMC308114 ⁷	NEW BONANZA NO 185	Pinal: 1990-022097		T1S R12E	33	7
AMC308115	NEW BONANZA NO 186	Pinal: 1990-022098		T1S R12E	33	8
AMC308116	NEW BONANZA NO 187	Pinal: 1990-022099		T1S R12E	33	9
AMC308117	NEW BONANZA NO 188	Pinal: 1990-022100		T1S R12E	33, 34	10
AMC308118	NEW BONANZA NO 189	Pinal: 1990-022101		T1S R12E	34	11
AMC308119 ⁷	NEW BONANZA NO 190	Pinal: 1990-022102		T1S R12E	34	12

RECEIVED
 BLM ASSISTANT OFFICE
 PHOENIX, ARIZONA
 2017 JUL 18 P 2:05
 Superior West

AMC308120 7	NEW BONANZA NO 191	Pinal: 1990-022103		T1S R12E	34	13
AMC308121 J	NEW BONANZA NO 192	Pinal: 1990-022093		T1S R12E	34	14
Total Claims On This Exhibit A: 14						

Total Claims on Exhibit A: 14

RECEIVED
BLM AZ STATE OFFICE
2017 JUL 18 P 2:05
PHOENIX, ARIZONA

Recording requested by and return to:
Kennecott Exploration Company – Land Dept.
4700 Daybreak Parkway
South Jordan, UT 84009

**ARIZONA AFFIDAVIT OF CLAIM MAINTENANCE FEE PAYMENT AND NOTICE
OF INTENT TO HOLD UNPATENTED MINING CLAIM FOR SEPTEMBER 1, 2017
THROUGH SEPTEMBER 1, 2018**

THE UNDERSIGNED, on behalf of Kennecott Exploration Company (“KEC”), 4700 Daybreak Parkway, South Jordan, Utah 84009, acquainted with said matters, being first duly sworn, deposes and says that he is a citizen of the United States and more than eighteen years of age, and that pursuant to Ariz. Rev. Stat. § 27-208, 30 U.S.C § 28(f), 43 CFR 3830.21(d), and 43 CFR 3834.11(a)(2), One Hundred Fifty-Five Dollars (\$155.00) in maintenance fees were timely paid by or at the expense of KEC to the Bureau of Land Management (the “BLM”) for the assessment year ending at 12:01 A.M on September 1, 2018, for each of the unpatented mining claims further described on **Exhibit A** attached hereto and made a part hereof by this reference. Said fees were paid in lieu of the annual assessment work requirements and were paid for the claims described herein which are owned, worked, controlled or claimed by KEC for the valuable mineral contained therein, and it is the intent of KEC to hold and develop these unpatented mining claims in behalf of Bronco Creek Exploration Inc. whose address is 1815 East Winsett St. Tucson, AZ 85719, the owner of the claims.

IN WITNESS WHEREOF, this instrument is executed as of the 12th day of July, 2017.

KENNECOTT EXPLORATION COMPANY

By _____

Erik Best, Operating Officer


RECEIVED
BLM ARIZONA OFFICE
2017 JUL 18 P 2:05
PHOENIX, ARIZONA

STATE OF UTAH)

:SS

COUNTY OF SALT LAKE)

On this 12th day of July 2017, before me personally appeared Erik Best, who being by me duly sworn, did say that he is the Operating Officer of Kennecott Exploration Company, and that the foregoing instrument was signed by Erik Best on behalf of said company, by authority, and said company executed the same.



Ashley Marie Hales

 Ashley Marie Hales, Notary Public, Utah
 Salt Lake City, Utah
 My Commission expires: February 1, 2020

RECEIVED
 BLM AZ STATE OFFICE
 2017 JUL 18 P 2:05
 PHOENIX, ARIZONA

Attached to and made a part of that certain 2017 - 2018 Arizona Affidavit of Payment of Claim Maintenance Fees and Notice of Intent to Hold Unpatented Mining Claims for the following group of unpatented lode mining claims in Pinal County, State of Arizona, further described as:

RECEIVED
 BLM AZ STATE OFFICE
 2011 JUL 18 P 2:00
 PHOENIX, ARIZONA

Exhibit A

Group Name: Superior West - Bronco Creek

Project:

Superior West

Number of Claims: 753

Meridian:

Gila and Salt River Meridian

BLM #	Name	Original Doc # Book & Page	Amended Doc # Book & Page	Township & Range	Section	#
AMC374570]	SUP 5	Pinal: 2006-145208	Pinal: 2011-065566	T1S R12E	29, 32	1
AMC374580 7	SUP 15	Pinal: 2006-145218		T1S R12E	28, 33	2
AMC374581	SUP 16	Pinal: 2006-145219		T1S R12E	28, 33	3
AMC374582	SUP 17	Pinal: 2006-145220		T1S R12E	28, 33	4
AMC374583	SUP 18	Pinal: 2006-145221		T1S R12E	27, 28, 33, 34	5
AMC374584	SUP 19	Pinal: 2006-145222		T1S R12E	27, 34	6
AMC374585	SUP 20	Pinal: 2006-145223		T1S R12E	27, 34	7
AMC374586	SUP 21	Pinal: 2006-145224		T1S R12E	27, 34	8
AMC374587	SUP 22	Pinal: 2006-145225		T1S R12E	27, 34	9
AMC374588	SUP 23	Pinal: 2006-145226		T1S R12E	31	10
AMC374589	SUP 24	Pinal: 2006-145227		T1S R12E	31	11
AMC374590	SUP 25	Pinal: 2006-145228		T1S R12E	31	12
AMC374591]	SUP 26	Pinal: 2006-145229		T1S R12E	31	13

AMC374592 7	SUP 27	Pinal: 2006-145230		T1S R12E	31	14
AMC374593	SUP 28	Pinal: 2006-145231		T1S R12E	31	15
AMC374594	SUP 29	Pinal: 2006-145232		T1S R12E	31, 32	16
AMC374595	SUP 30	Pinal: 2006-145233		T1S R12E	32	17
AMC374596	SUP 31	Pinal: 2006-145234		T1S R12E	32	18
AMC374597	SUP 32	Pinal: 2006-145235		T1S R12E	32	19
AMC374598 J	SUP 33	Pinal: 2006-145236	Pinal: 2011-065567	T1S R12E	32	20
AMC374608 7	SUP 43	Pinal: 2006-145246		T1S R12E	31	21
AMC374609	SUP 44	Pinal: 2006-145247		T1S R12E	31	22
AMC374610	SUP 45	Pinal: 2006-145248		T1S R12E	31	23
AMC374611	SUP 46	Pinal: 2006-145249		T1S R12E	31	24
AMC374612	SUP 47	Pinal: 2006-145250		T1S R12E	31	25
AMC374613	SUP 48	Pinal: 2006-145251		T1S R12E	31	26
AMC374614	SUP 49	Pinal: 2006-145252		T1S R12E	31, 32	27
AMC374615	SUP 50	Pinal: 2006-145253		T1S R12E	32	28
AMC374616	SUP 51	Pinal: 2006-145254		T1S R12E	32	29
AMC374617	SUP 52	Pinal: 2006-145255		T1S R12E	32	30
AMC374618 J	SUP 53	Pinal: 2006-145256	Pinal: 2011-065569	T1S R12E	32	31
AMC374628 7	SUP 63	Pinal: 2006-145266		T1S R12E	31	32
AMC374629	SUP 64	Pinal: 2006-145267		T1S R12E	31	33
AMC374630	SUP 65	Pinal: 2006-145268		T1S R12E	31	34
AMC374631 J	SUP 66	Pinal: 2006-145269		T1S R12E	31	34

RECEIVED
CLM AZ STATE OFFICE
JUL 18 P 2:01
PINAL COUNTY, ARIZONA
Page 2 of 37

AMC374632	SUP 67	Pinal: 2006-145270		T1S R12E	31	36
AMC374633	SUP 68	Pinal: 2006-145271		T1S R12E	31	37
AMC374634	SUP 69	Pinal: 2006-145272		T1S R12E	31, 32	38
AMC374635	SUP 70	Pinal: 2006-145273		T1S R12E	32	39
AMC374636	SUP 71	Pinal: 2006-145274		T1S R12E	32	40
AMC374637	SUP 72	Pinal: 2006-145275		T1S R12E	32	41
AMC374638	SUP 73	Pinal: 2006-145276	Pinal: 2011-101460	T1S R12E	32	42
AMC374648	SUP 83	Pinal: 2006-145286		T1S R12E	33	43
AMC374649	SUP 84	Pinal: 2006-145287		T1S R12E	33	44
AMC374650	SUP 85	Pinal: 2006-145288		T1S R12E	33	45
AMC374651	SUP 86	Pinal: 2006-145289		T1S R12E	33, 34	46
AMC374652	SUP 87	Pinal: 2006-145290		T1S R12E	34	47
AMC374653	SUP 88	Pinal: 2006-145291		T1S R12E	34	48
AMC374654	SUP 89	Pinal: 2006-145292		T1S R12E T2S R11E	31 1	49
AMC374655	SUP 90	Pinal: 2006-145293		T1S R12E T2S R11E	31 1	50
AMC374656	SUP 91	Pinal: 2006-145294		T1S R12E T2S R11E	31 1	51
AMC374657	SUP 92	Pinal: 2006-145295		T1S R12E T2S R11E	31 1	52
AMC374658	SUP 93	Pinal: 2006-145296		T1S R12E T2S R11E	31 1	53

RECEIVED
BIRMINGHAM, ALABAMA
2017 JUL 18 P 2
Page 3 of 37

AMC374659	SUP 94	Pinal: 2006-145297		T1S R12E T2S R11E T2S R12E	31 1 6	54
AMC374660	SUP 95	Pinal: 2006-145298		T1S R12E T2S R12E	31, 32 6	55
AMC374661	SUP 96	Pinal: 2006-145299		T1S R12E T2S R12E	32 6	56
AMC374662	SUP 97	Pinal: 2006-145300		T1S R12E T2S R12E	32 6	57
AMC374663	SUP 98	Pinal: 2006-145301		T1S R12E T2S R12E	32 6	58
AMC374664	SUP 99	Pinal: 2006-145302	Pinal: 2011-101461	T1S R12E T2S R12E	32 6	59
AMC374665	SUP 100	Pinal: 2006-145303	Pinal: 2011-101462	T1S R12E T2S R12E	32 6	60
AMC374666	SUP 101	Pinal: 2006-145304	Pinal: 2011-101463	T1S R12E T2S R12E	32 6	61
AMC374667	SUP 102	Pinal: 2006-145305	Pinal: 2011-101464	T1S R12E T2S R12E	32 5, 6	62
AMC374668	SUP 103	Pinal: 2006-145306	Pinal: 2011- 101465	T1S R12E T2S R12E	32 5	63
AMC374669	SUP 104	Pinal: 2006-145307	Pinal: 2011-101466	T1S R12E T2S R12E	32, 33 5	64
AMC374670	SUP 105	Pinal: 2006-145308	Pinal: 2011-101467	T1S R12E T2S R12E	33 5	

RECEIVED
PLM 7
MINE OFFICE
2018 JUL 8 P 2:01
PINAL COUNTY, ARIZONA

AMC374671 7	SUP 106	Pinal: 2006-145309	Pinal: 2011-101468	T1S R12E T2S R12E	33 5	66
AMC374672	SUP 107	Pinal: 2006-145310	Pinal: 2011-101469	T1S R12E T2S R12E	33 5	67
AMC374673	SUP 108	Pinal: 2006-145311	Pinal: 2011-101470	T1S R12E T2S R12E	33 5	68
AMC374674	SUP 109	Pinal: 2006-145312		T1S R12E	33	69
AMC374675	SUP 110	Pinal: 2006-145313		T1S R12E	33, 34	70
AMC374676	SUP 111	Pinal: 2006-145314		T2S R11E	1	71
AMC374677	SUP 115	Pinal: 2006-145318		T2S R12E	6	72
AMC374678	SUP 116	Pinal: 2006-145319		T2S R12E	6	73
AMC374679	SUP 117	Pinal: 2006-145320		T2S R12E	6	74
AMC374680	SUP 112	Pinal: 2006-145315		T2S R11E	1	75
AMC374681	SUP 113	Pinal: 2006-145316		T2S R11E T2S R12E	1 6	76
AMC374682	SUP 114	Pinal: 2006-145317		T2S R12E	6	77
AMC374683	SUP 118	Pinal: 2006-145321		T2S R12E	5, 6	78
AMC374684	SUP 119	Pinal: 2006-145322		T2S R12E	5	79
AMC374685	SUP 120	Pinal: 2006-145323		T2S R12E	5	80
AMC374686	SUP 121	Pinal: 2006-145324		T2S R12E	5	81
AMC374687 J	SUP 122	Pinal: 2006-145325		T2S R12E	5	82
AMC383595 7	SUPN 5	Pinal: 2007-68353		T1S R12E	21	83
AMC383596 J	SUPN 6	Pinal: 2007-68354		T1S R12E	21	84

RECEIVED
OFFICE
2017 JUN 12 10:07 AM
PINAL COUNTY, ARIZONA
Page 9 of 37

AMC383597 ⁷	SUPN 7	Pinal: 2007-68355		T1S R12E	21	85
AMC383598	SUPN 8	Pinal: 2007-68356		T1S R12E	21	86
AMC383599	SUPN 9	Pinal: 2007-68357		T1S R12E	21	87
AMC383600	SUPN 10	Pinal: 2007-68358		T1S R12E	21	88
AMC383601	SUPN 11	Pinal: 2007-68359		T1S R12E	21	89
AMC383602	SUPN 12	Pinal: 2007-68360		T1S R12E	21	90
AMC383603	SUPN 13	Pinal: 2007-68361		T1S R12E	21	91
AMC383604	SUPN 14	Pinal: 2007-68362		T1S R12E	21	92
AMC383605	SUPN 15	Pinal: 2007-68363		T1S R12E	21	93
AMC383606	SUPN 16	Pinal: 2007-68364		T1S R12E	21	94
AMC383607	SUPN 17	Pinal: 2007-68365		T1S R12E	21	95
AMC383608	SUPN 18	Pinal: 2007-68366		T1S R12E	21	96
AMC383609	SUPN 19	Pinal: 2007-68367		T1S R12E	21	97
AMC383610	SUPN 20	Pinal: 2007-68368		T1S R12E	21	98
AMC383611	SUPN 21	Pinal: 2007-68369		T1S R12E	22	99
AMC383612	SUPN 22	Pinal: 2007-68370		T1S R12E	22	100
AMC383613	SUPN 23	Pinal: 2007-68371		T1S R12E	22	101
AMC383614	SUPN 24	Pinal: 2007-68372		T1S R12E	22	102
AMC383615	SUPN 25	Pinal: 2007-68373	Pinal: 2011-101471	T1S R12E	20, 21, 28, 29	103
AMC383616	SUPN 26	Pinal: 2007-68374	Pinal: 2011-101472	T1S R12E	21, 28	104
AMC383617	SUPN 27	Pinal: 2007-68375	Pinal: 2011-101473	T1S R12E	21, 28	105
AMC383618 ^J	SUPN 28	Pinal: 2007-68376	Pinal: 2011-101474	T1S R12E	21, 28	106

RECEIVED
OFFICE
P. 01
JUL 10 2018
SUPERIOR COUNTY, ARIZONA

AMC383619 7	SUPN 29	Pinal: 2007-68377	Pinal: 2011-101475	T1S R12E	21, 28	107
AMC383620	SUPN 30	Pinal: 2007-68378	Pinal: 2011-101476	T1S R12E	21, 28	108
AMC383621	SUPN 31	Pinal: 2007-68379	Pinal: 2011-101477	T1S R12E	21, 28	109
AMC383622	SUPN 32	Pinal: 2007-68380	Pinal: 2011-101478	T1S R12E	21, 28	110
AMC383623	SUPN 33	Pinal: 2007-68381	Pinal: 2011-101479	T1S R12E	21, 22, 27, 28	111
AMC383624	SUPN 34	Pinal: 2007-68382		T1S R12E	22, 27	112
AMC383625	SUPN 35	Pinal: 2007-68383		T1S R12E	22, 27	113
AMC383626	SUPN 36	Pinal: 2007-68384		T1S R12E	22, 27	114
AMC383627 J	SUPN 37	Pinal: 2007-68385		T1S R12E	22, 27	115
AMC383633 7	SUPN 43	Pinal: 2007-68391		T1S R12E	29	116
AMC383634	SUPN 44	Pinal: 2007-68392		T1S R12E	29	117
AMC383635	SUPN 45	Pinal: 2007-68393		T1S R12E	29	118
AMC383636 J	SUPN 46	Pinal: 2007-68394		T1S R12E	29	119
AMC383646 7	SUPN 56	Pinal: 2007-68404		T1S R12E	27	120
AMC383647	SUPN 57	Pinal: 2007-68405		T1S R12E	27	121
AMC383648	SUPN 58	Pinal: 2007-68406		T1S R12E	27	122
AMC383649 J	SUPN 59	Pinal: 2007-68407		T1S R12E	27	123
AMC383655 7	SUPN 65	Pinal: 2007-68413		T1S R12E	29	124
AMC383656	SUPN 66	Pinal: 2007-68414		T1S R12E	29	125
AMC383657	SUPN 67	Pinal: 2007-68415		T1S R12E	29	126
AMC383658 J	SUPN 68	Pinal: 2007-68416		T1S R12E	29	127
AMC383668 J	SUPN 78	Pinal: 2007-68426		T1S R12E	27	128

RECEIVED
COUNTY CLERK
PINAL COUNTY, ARIZONA
2017 JUL 28 P 2:07
Page 7 of 37

AMC383669 7	SUPN 79	Pinal: 2007-68427		T1S R12E	27	129
AMC383670	SUPN 80	Pinal: 2007-68428		T1S R12E	27	130
AMC383671 J	SUPN 81	Pinal: 2007-68429		T1S R12E	27	131
AMC391101 7	MF 1	Pinal: 2008-034656		T2S R12E	6	132
AMC391102	MF 2	Pinal: 2008-034657		T1S R12E T2S R12E	33 5	133
AMC391103	MF 3	Pinal: 2008-034658		T2S R12E	5	134
AMC391104	MF 4	Pinal: 2008-034659		T2S R12E	5	135
AMC391105	MF 5	Pinal: 2008-034660		T2S R12E	8	136
AMC391106	MF 6	Pinal: 2008-034661		T2S R12E	6	137
AMC391107	MF 7	Pinal: 2008-034662		T2S R12E	6	138
AMC391108	MF 8	Pinal: 2008-034663		T2S R12E	6	139
AMC391109	MF 9	Pinal: 2008-034664		T2S R12E	6	140
AMC391110	MF 10	Pinal: 2008-034665		T2S R12E	6	141
AMC391111	MF 11	Pinal: 2008-034666		T2S R12E	6	142
AMC391112	MF 12	Pinal: 2008-034667		T2S R12E	5, 6	143
AMC391113 J	MF 13	Pinal: 2008-034668		T2S R12E	5, 6	144
AMC391115 7	MF 15	Pinal: 2008-034670		T2S R12E	5	145
AMC391116 J	MF 16	Pinal: 2008-034671		T2S R12E	5	146
AMC391120 7	MF 20	Pinal: 2008-034675		T2S R12E	5	147
AMC391121	MF 21	Pinal: 2008-034676		T2S R12E	5	148
AMC391122 J	MF 22	Pinal: 2008-034677		T2S R12E	5	149

RECEIVED
COUNTY CLERK
COCHISE COUNTY, ARIZONA
2017 JUL 18 P 2:00
Page 8 of 37

AMC391123	MF 23	Pinal: 2008-034678	T2S R12E	5, 8	150
AMC391124	MF 24	Pinal: 2008-034679	T2S R12E	8	151
AMC391125	MF 25	Pinal: 2008-034680	T2S R12E	8	152
AMC391126	MF 26	Pinal: 2008-034681	T2S R12E	8	153
AMC391127	MF 27	Pinal: 2008-034682	T2S R12E	8	154
AMC391128	MF 28	Pinal: 2008-034683	T2S R12E	8	155
AMC391129	MF 29	Pinal: 2008-034684	T2S R12E	8	156
AMC391130	MF 30	Pinal: 2008-034685	T2S R12E	8, 9	157
AMC391131	MF 31	Pinal: 2008-034686	T2S R12E	9	158
AMC391132	MF 32	Pinal: 2008-034687	T2S R12E	8, 9	159
AMC391133	MF 33	Pinal: 2008-034688	T2S R12E	9	160
AMC391134	MF 37	Pinal: 2008-034689	T2S R12E	9	161
AMC391135	MF 38	Pinal: 2008-034690	T2S R12E	9	162
AMC391136	MF 39	Pinal: 2008-034691	T2S R12E	9	163
AMC391137	MF 40	Pinal: 2008-034692	T2S R12E	9	164
AMC391138	MF 41	Pinal: 2008-034693	T2S R12E	10, 9	165
AMC391139	MF 42	Pinal: 2008-034694	T2S R12E	10, 9	166
AMC391140	MF 43	Pinal: 2008-034695	T2S R12E	10, 9	167
AMC391141	MF 44	Pinal: 2008-034696	T2S R12E	10, 9	168
AMC391142	MF 45	Pinal: 2008-034697	T2S R12E	10, 9	169
AMC391143	MF 46	Pinal: 2008-034698	T2S R12E	10, 9	170
AMC391144	MF 47	Pinal: 2008-034699	T2S R12E	10, 15, 16, 9	171

RECEIVED
OFFICE
2018 JUL 18 PM 2:01
TUCSON, ARIZONA

AMC391145	MF 48	Pinal: 2008-034700	T2S R12E	10	172
AMC391146	MF 49	Pinal: 2008-034701	T2S R12E	10	173
AMC391147	MF 50	Pinal: 2008-034702	T2S R12E	10	174
AMC391148	MF 51	Pinal: 2008-034703	T2S R12E	10	175
AMC391149	MF 52	Pinal: 2008-034704	T2S R12E	10	176
AMC391150	MF 53	Pinal: 2008-034705	T2S R12E	10, 15	177
AMC391151	SNB 1	Pinal: 2008-034706	T1S R12E	33	178
AMC391152	SNB 2	Pinal: 2008-034707	T1S R12E	33, 34	179
AMC391153	SNB 3	Pinal: 2008-034708	T1S R12E	34	180
AMC397169	MF 54	Pinal: 2009-079482	T2S R12E	10	181
AMC397170	MF 55	Pinal: 2009-079483	T2S R12E	10	182
AMC397171	MF 56	Pinal: 2009-079484	T2S R12E	10, 15	183
AMC397172	MF 59	Pinal: 2009-079485	T2S R12E	10	184
AMC397173	MF 61	Pinal: 2009-079486	T2S R12E	10	185
AMC397174	MF 62	Pinal: 2009-079487	T2S R12E	10	186
AMC397175	MF 63	Pinal: 2009-079488	T2S R12E	10	187
AMC397176	MF 64	Pinal: 2009-079489	T2S R12E	10	188
AMC397177	MF 65	Pinal: 2009-079490	T2S R12E	10	189
AMC397178	MF 66	Pinal: 2009-079491	T2S R12E	10	190
AMC397179	MF 67	Pinal: 2009-079492	T2S R12E	10	191
AMC397180	MF 68	Pinal: 2009-079493	T2S R12E	10	192
AMC397181	MF 69	Pinal: 2009-079494	T2S R12E	10	193

RECEIVED
JUL 18 2017
PINAL COUNTY, ARIZONA
2:07

AMC397182 9	MF 70	Pinal: 2009-079495		T2S R12E	10	194
AMC397183	MF 71	Pinal: 2009-079496		T2S R12E	10	195
AMC397184	MF 72	Pinal: 2009-079497		T2S R12E	10	196
AMC397185	MF 73	Pinal: 2009-079498		T2S R12E	10	197
AMC397186	MF 74	Pinal: 2009-079499		T2S R12E	10, 15	198
AMC397187	MF 75	Pinal: 2009-079500		T2S R12E	10, 15	199
AMC397188	MF 76	Pinal: 2009-079501		T2S R12E	10, 11, 14, 15	200
AMC397189	MF 77	Pinal: 2009-079502		T2S R12E	10, 11	201
AMC397190	MF 78	Pinal: 2009-079503		T2S R12E	10, 11	202
AMC397191 J	MF 79	Pinal: 2009-079504		T2S R12E	10, 11	203
AMC401708 7	SS-3	Pinal: 2010-075019		T2S R12E	15	204
AMC401709	SS-4	Pinal: 2010-075020		T2S R12E	15	205
AMC401710	SS-5	Pinal: 2010-075021		T2S R12E	15	206
AMC401711	SS-6	Pinal: 2010-075022		T2S R12E	15	207
AMC401712	SS-7	Pinal: 2010-075023		T2S R12E	15	208
AMC401713	SS-8	Pinal: 2010-075024		T2S R12E	15	209
AMC401714	SS-9	Pinal: 2010-075025		T2S R12E	15	210
AMC401715	SS-10	Pinal: 2010-075026		T2S R12E	15	211
AMC401716	SS-11	Pinal: 2010-075027		T2S R12E	15	212
AMC401717	SS-12	Pinal: 2010-075028		T2S R12E	15	213
AMC401718	SS-13	Pinal: 2010-075029		T2S R12E	15	214
AMC401719 J	SS-14	Pinal: 2010-075030		T2S R12E	15	215

RECEIVED
 JUL 18 P 2:01

AMC401720 ^T	SS-15	Pinal: 2010-075031		T2S R12E	15	216
AMC401721	SS-16	Pinal: 2010-075032		T2S R12E	15	217
AMC401722	SS-17	Pinal: 2010-075033		T2S R12E	15	218
AMC401723	SS-18	Pinal: 2010-075034		T2S R12E	15	219
AMC401724	SS-19	Pinal: 2010-075035		T2S R12E	15	220
AMC401725	SS-20	Pinal: 2010-075036		T2S R12E	15	221
AMC401726	SS-21	Pinal: 2010-075037		T2S R12E	15	222
AMC401727	SS-22	Pinal: 2010-075038		T2S R12E	15	223
AMC401728	SS-23	Pinal: 2010-075039		T2S R12E	15	224
AMC401729	SS-24	Pinal: 2010-075040		T2S R12E	15	225
AMC401730	SS-25	Pinal: 2010-075041		T2S R12E	15	226
AMC401731	SS-26	Pinal: 2010-075042		T2S R12E	15	227
AMC401732	SS-27	Pinal: 2010-075043		T2S R12E	15	228
AMC401733	SS-28	Pinal: 2010-075044		T2S R12E	15	229
AMC401734	SS-29	Pinal: 2010-075045		T2S R12E	15	230
AMC401735	SS-30	Pinal: 2010-075046		T2S R12E	15	231
AMC401736	SS-31	Pinal: 2010-075047		T2S R12E	15	232
AMC401737	SS-32	Pinal: 2010-075048		T2S R12E	15	233
AMC401738	SS-33	Pinal: 2010-075049		T2S R12E	15	234
AMC401739	SS-34	Pinal: 2010-075050		T2S R12E	15	235
AMC401740	SS-35	Pinal: 2010-075051		T2S R12E	22	236
AMC401741 ^J	SS-36	Pinal: 2010-075052		T2S R12E	22	237

2017 JUL 18
PINAL COUNTY ARIZONA
RECORDS OFFICE
Page 12 of 37
2:01

AMC401742 7	SS-37	Pinal: 2010-075053		T2S R12E	22	238
AMC401743	SS-38	Pinal: 2010-075054		T2S R12E	22	239
AMC401744	SS-39	Pinal: 2010-075055		T2S R12E	22	240
AMC401745	SS-40	Pinal: 2010-075056		T2S R12E	22	241
AMC401746	SS-41	Pinal: 2010-075057		T2S R12E	22	242
AMC401747 J	SS-42	Pinal: 2010-075058		T2S R12E	22	243
AMC401795 7	SS-90	Pinal: 2010-075106		T2S R12E	23	244
AMC401796 J	SS-91	Pinal: 2010-075107		T2S R12E	23	245
AMC402770 7	SUPN 1	Pinal: 2010-104771	Pinal: 2014-020496	T1S R12E	21	246
AMC402771	SUPN 2	Pinal: 2010-104772	Pinal: 2014-020497	T1S R12E	21	247
AMC402772	SUPN 3	Pinal: 2010-104773	Pinal: 2014-020498	T1S R12E	21	248
AMC402773	SUPN 4	Pinal: 2010-104774	Pinal: 2014-020499	T1S R12E	21	249
AMC402774	MF 57	Pinal: 2010-104775		T2S R12E	10	250
AMC402775	MF 57F	Pinal: 2010-104776		T2S R12E	10	251
AMC402776	MF 58	Pinal: 2010-104777		T2S R12E	10	252
AMC402777 J	MF 60	Pinal: 2010-104778		T2S R12E	10	253
AMC409194 7	MF 80	Pinal: 2011-055366		T2S R12E	17	254
AMC409195	MF 81	Pinal: 2011-055367		T2S R12E	17	255
AMC409196	MF 82	Pinal: 2011-055368		T2S R12E	16, 17	256
AMC409197	MF 83	Pinal: 2011-055369		T2S R12E	16	257
AMC409198	MF 84	Pinal: 2011-055370		T2S R12E	20	258
AMC409199 J	MF 85	Pinal: 2011-055371		T2S R12E	17, 20	259

2017 JUL 18 P 2 57
 PIMA COUNTY ARIZONA
 REC'D - ASSESSOR'S OFFICE

AMC409200 7	MF 86	Pinal: 2011-055372		T2S R12E	17, 20	260
AMC409201	MF 87	Pinal: 2011-055373		T2S R12E	17, 20	261
AMC409202	MF 88	Pinal: 2011-055374		T2S R12E	17, 20	262
AMC409203	MF 89	Pinal: 2011-055375		T2S R12E	16, 17, 20, 21	263
AMC409204	MF 90	Pinal: 2011-055376		T2S R12E	16, 21	264
AMC409205	MF 91	Pinal: 2011-055377		T2S R12E	16, 21	265
AMC409206	MF 92	Pinal: 2011-055378		T2S R12E	16, 21	266
AMC409207	MF 93	Pinal: 2011-055379		T2S R12E	16, 21	267
AMC409208	MF 94	Pinal: 2011-055380	Pinal: 2011-080580	T2S R12E	21	268
AMC409209	MF 95	Pinal: 2011-055381		T2S R12E	20	269
AMC409210	MF 96	Pinal: 2011-055382		T2S R12E	20	270
AMC409211	MF 97	Pinal: 2011-055383		T2S R12E	20	271
AMC409212	MF 98	Pinal: 2011-055384		T2S R12E	20	272
AMC409213	MF 99	Pinal: 2011-055385		T2S R12E	20	273
AMC409214	MF 100	Pinal: 2011-055386		T2S R12E	20, 21	274
AMC409215	MF 101	Pinal: 2011-055387		T2S R12E	21	275
AMC409216	MF 102	Pinal: 2011-055388		T2S R12E	21	276
AMC409217	MF 103	Pinal: 2011-055389		T2S R12E	21	277
AMC409218	MF 104	Pinal: 2011-055390		T2S R12E	21	278
AMC409219	MF 105	Pinal: 2011-055391		T2S R12E	21	279
AMC409220	MF 106	Pinal: 2011-055392		T2S R12E	21	280
AMC409221 J	MF 107	Pinal: 2011-055393		T2S R12E	21	281

RECEIVED
TAX OFFICE
2017 JUL 18
PINAL COUNTY ARIZONA
Page 14 of 37
2:01

AMC409222	MF 108	Pinal: 2011-055394		T2S R12E	21	282
AMC409223	MF 109	Pinal: 2011-055395		T2S R12E	21, 22	283
AMC409224	MF 110	Pinal: 2011-055396		T2S R12E	20	284
AMC409225	MF 111	Pinal: 2011-055397		T2S R12E	20	285
AMC409226	MF 112	Pinal: 2011-055398		T2S R12E	20	286
AMC409227	MF 113	Pinal: 2011-055399		T2S R12E	20	287
AMC409228	MF 114	Pinal: 2011-055400		T2S R12E	20	288
AMC409229	MF 115	Pinal: 2011-055401		T2S R12E	20	289
AMC409230	MF 116	Pinal: 2011-055402		T2S R12E	21	290
AMC409231	MF 117	Pinal: 2011-055403		T2S R12E	21	291
AMC409232	MF 118	Pinal: 2011-055404		T2S R12E	21	292
AMC409233	MF 119	Pinal: 2011-055405		T2S R12E	21	293
AMC409234	MF 120	Pinal: 2011-055406		T2S R12E	21	294
AMC409235	MF 121	Pinal: 2011-055407		T2S R12E	21	295
AMC409236	MF 122	Pinal: 2011-055408		T2S R12E	21	296
AMC409237	MF 123	Pinal: 2011-055409		T2S R12E	21	297
AMC409238	MF 124	Pinal: 2011-055410		T2S R12E	21, 22	298
AMC409239	MF 125	Pinal: 2011-055411		T2S R12E	20, 29	299
AMC409240	MF 126	Pinal: 2011-055412		T2S R12E	20, 29	300
AMC409241	MF 127	Pinal: 2011-055413		T2S R12E	20, 29	301
AMC409242	MF 128	Pinal: 2011-055414		T2S R12E	20, 29	302
AMC409243	MF 129	Pinal: 2011-055415		T2S R12E	20, 29	303

RECEIVED
 2017 JUN 18 2:07

AMC409244 7	MF 130	Pinal: 2011-055416		T2S R12E	20, 29	304
AMC409245	MF 131	Pinal: 2011-055417		T2S R12E	21, 28	305
AMC409246	MF 132	Pinal: 2011-055418		T2S R12E	21, 28	306
AMC409247	MF 133	Pinal: 2011-055419		T2S R12E	21, 28	307
AMC409248	MF 134	Pinal: 2011-055420		T2S R12E	21, 28	308
AMC409249	MF 135	Pinal: 2011-055421		T2S R12E	21, 28	309
AMC409250	MF 136	Pinal: 2011-055422		T2S R12E	21, 28	310
AMC409251	MF 137	Pinal: 2011-055423		T2S R12E	21, 28	311
AMC409252	MF 138	Pinal: 2011-055424		T2S R12E	21, 28	312
AMC409253	MF 139	Pinal: 2011-055425		T2S R12E	21, 22, 27, 28	313
AMC409254	MF 140	Pinal: 2011-055426		T2S R12E	29	314
AMC409255	MF 141	Pinal: 2011-055427		T2S R12E	29	315
AMC409256	MF 142	Pinal: 2011-055428		T2S R12E	29	316
AMC409257	MF 143	Pinal: 2011-055429		T2S R12E	29	317
AMC409258	MF 144	Pinal: 2011-055430		T2S R12E	29	318
AMC409259	MF 145	Pinal: 2011-055431		T2S R12E	29	319
AMC409260	MF 146	Pinal: 2011-055432		T2S R12E	28, 29	320
AMC409261	MF 147	Pinal: 2011-055433		T2S R12E	28	321
AMC409262	MF 148	Pinal: 2011-055434		T2S R12E	28	322
AMC409263	MF 149	Pinal: 2011-055435		T2S R12E	28	323
AMC409264	MF 150	Pinal: 2011-055436		T2S R12E	28	324
AMC409265 J	MF 151	Pinal: 2011-055437		T2S R12E	28	325

RECEIVED
 JUN 18 2 01 PM '11
 SUPERIOR COUNTY, ARIZONA

AMC409266 ⁷	MF 152	Pinal: 2011-055438		T2S R12E	28	326
AMC409267	MF 153	Pinal: 2011-055439		T2S R12E	28	327
AMC409268	MF 154	Pinal: 2011-055439		T2S R12E	27, 28	328
AMC409269	MF 155	Pinal: 2011-055441		T2S R12E	29	329
AMC409270	MF 156	Pinal: 2011-055441		T2S R12E	29	330
AMC409271	MF 157	Pinal: 2011-055443		T2S R12E	29	331
AMC409272	MF 158	Pinal: 2011-055444		T2S R12E	29	332
AMC409273	MF 159	Pinal: 2011-055445		T2S R12E	29	333
AMC409274	MF 160	Pinal: 2011-055446		T2S R12E	28, 29	334
AMC409275	MF 161	Pinal: 2011-055447		T2S R12E	28	335
AMC409276	MF 162	Pinal: 2011-055448		T2S R12E	28	336
AMC409277	MF 163	Pinal: 2011-055448		T2S R12E	28	337
AMC409278	MF 164	Pinal: 2011-055450		T2S R12E	28	338
AMC409279	MF 165	Pinal: 2011-055451		T2S R12E	28	339
AMC409280	MF 166	Pinal: 2011-055452		T2S R12E	28	340
AMC409281	MF 167	Pinal: 2011-055453		T2S R12E	28	341
AMC409282	MF 168	Pinal: 2011-055454		T2S R12E	28	342
AMC409283	MF 169	Pinal: 2011-055455		T2S R12E	27, 28	343
AMC409284	MF 170	Pinal: 2011-055456		T2S R12E	29	344
AMC409285	MF 171	Pinal: 2011-055457		T2S R12E	29	345
AMC409286	MF 172	Pinal: 2011-055458		T2S R12E	29	346
AMC409287 ^J	MF 173	Pinal: 2011-055459		T2S R12E	29	347

RECEIVED
 JUL 18 2017
 8:08 AM

AMC409288 7	MF 174	Pinal: 2011-055460		T2S R12E	29	348
AMC409289	MF 175	Pinal: 2011-055461		T2S R12E	28, 29	349
AMC409290	MF 176	Pinal: 2011-055462		T2S R12E	28	350
AMC409291	MF 177	Pinal: 2011-055463		T2S R12E	28	351
AMC409292	MF 178	Pinal: 2011-055464		T2S R12E	28	352
AMC409293	MF 179	Pinal: 2011-055465		T2S R12E	28	353
AMC409294	MF 180	Pinal: 2011-055466		T2S R12E	28	354
AMC409295	MF 181	Pinal: 2011-055467		T2S R12E	28	355
AMC409296	MF 182	Pinal: 2011-055468		T2S R12E	28	356
AMC409297	MF 183	Pinal: 2011-055469		T2S R12E	16	357
AMC409298 J	MF 184	Pinal: 2011-055470		T2S R12E	16	358
AMC409984 7	SUP 6 New	Pinal: 2011-065573		T1S R12E	29, 32	359
AMC409985	SUP 7 New	Pinal: 2011-065574		T1S R12E	29, 32	360
AMC409986	SUP 8 New	Pinal: 2011-065575		T1S R12E	29, 32	361
AMC409987	SUP 9 New	Pinal: 2011-065576		T1S R12E	29, 32	362
AMC409988	SUP 34 New	Pinal: 2011-065577		T1S R12E	32	363
AMC409989	SUP 35 New	Pinal: 2011-065578	Pinal: 2011-072807	T1S R12E	32	364
AMC409990	SUP 36 New	Pinal: 2011-065579	Pinal: 2011-072808	T1S R12E	32	365
AMC409991 J	SUP 37 New	Pinal: 2011-065580	Pinal: 2011-072809	T1S R12E	32	366
AMC412740 7	SUP 10 New	Pinal: 2011-101414	Pinal: 2014-054587	T1S R12E	28, 33	367
AMC412741	SUP 11 New	Pinal: 2011-101415	Pinal: 2014-054588	T1S R12E	28, 33	368
AMC412742 J	SUP 12 New	Pinal: 2011-101416	Pinal: 2014-054589	T1S R12E	28, 33	369

2011 JUL 18 P 2:08
 SUPERIOR WEST SUP 5 et al (753)
 (Bronco Creek)
 2017 - 2018 Assessment filing

AMC412743 T	SUP 13 New	Pinal: 2011-101417		T1S R12E	28, 33	370
AMC412744	SUP 14 New	Pinal: 2011-101418		T1S R12E	28, 33	371
AMC412745	SUP 38 New	Pinal: 2011-101419		T1S R12E	32, 33	372
AMC412746	SUP 39 New	Pinal: 2011-101420		T1S R12E	33	373
AMC412747	SUP 40 New	Pinal: 2011-101421		T1S R12E	33	374
AMC412748	SUP 41 New	Pinal: 2011-101422		T1S R12E	33	375
AMC412749	SUP 42 New	Pinal: 2011-101423		T1S R12E	33	376
AMC412750	SUP 54 New	Pinal: 2011-101424		T1S R12E	32	377
AMC412751	SUP 55 New	Pinal: 2011-101425		T1S R12E	32	378
AMC412752	SUP 56 New	Pinal: 2011-101426		T1S R12E	32	379
AMC412753	SUP 57 New	Pinal: 2011-101427		T1S R12E	32	380
AMC412754	SUP 58 New	Pinal: 2011-101428		T1S R12E	32, 33	381
AMC412755	SUP 59 New	Pinal: 2011-101429		T1S R12E	33	382
AMC412756	SUP 60 New	Pinal: 2011-101430		T1S R12E	33	383
AMC412757	SUP 61 New	Pinal: 2011-101431		T1S R12E	33	384
AMC412758	SUP 62 New	Pinal: 2011-101432		T1S R12E	33	385
AMC412759	SUP 74 New	Pinal: 2011-101433		T1S R12E	32	386
AMC412760	SUP 75 New	Pinal: 2011-101434		T1S R12E	32	387
AMC412761	SUP 76 New	Pinal: 2011-101435		T1S R12E	32	388
AMC412762	SUP 77 New	Pinal: 2011-101436		T1S R12E	32	389
AMC412763	SUP 78 New	Pinal: 2011-101437		T1S R12E	32, 33	390
AMC412764 J	SUP 79 New	Pinal: 2011-101438		T1S R12E	33	391

RECEIVED
 2017 JUL 19 2:08 PM
 PINAL COUNTY ARIZONA

AMC412765	SUP 80 New	Pinal: 2011-101439		T1S R12E	33	392
AMC412766	SUP 81 New	Pinal: 2011-101440		T1S R12E	33	393
AMC412767	SUP 82 New	Pinal: 2011-101441		T1S R12E	33	394
AMC412768	SUPN 47 New	Pinal: 2011-101442		T1S R12E	28, 29	395
AMC412769	SUPN 48 New	Pinal: 2011-101443		T1S R12E	28	396
AMC412770	SUPN 49 New	Pinal: 2011-101444		T1S R12E	28	397
AMC412771	SUPN 50 New	Pinal: 2011-101445		T1S R12E	28	398
AMC412772	SUPN 51 New	Pinal: 2011-101446		T1S R12E	28	399
AMC412773	SUPN 52 New	Pinal: 2011-101447		T1S R12E	28	400
AMC412774	SUPN 53 New	Pinal: 2011-101448		T1S R12E	28	401
AMC412775	SUPN 54 New	Pinal: 2011-101449		T1S R12E	28	402
AMC412776	SUPN 55 New	Pinal: 2011-101450		T1S R12E	27, 28	403
AMC412777	SUPN 69 New	Pinal: 2011-101451		T1S R12E	28, 29	404
AMC412778	SUPN 70 New	Pinal: 2011-101452		T1S R12E	28	405
AMC412779	SUPN 71 New	Pinal: 2011-101453	Pinal: 2014-054584	T1S R12E	28	406
AMC412780	SUPN 72 New	Pinal: 2011-101454	Pinal: 2014-054585	T1S R12E	28	407
AMC412781	SUPN 73 New	Pinal: 2011-101455	Pinal: 2014-054586	T1S R12E	28	408
AMC412782	SUPN 74 New	Pinal: 2011-101456		T1S R12E	28	409
AMC412783	SUPN 75 New	Pinal: 2011-101457		T1S R12E	28	410
AMC412784	SUPN 76 New	Pinal: 2011-101458		T1S R12E	28	411
AMC412785	SUPN 77 New	Pinal: 2011-101459		T1S R12E	27, 28	412
AMC425528	SUP 1	Pinal: 2013-090559		T1S R12E	29, 30, 31, 32	413

RECEIVED
 2017 JUL 18 PM 2:08

AMC425529 7	SUP 2	Pinal: 2013-090560	T1S R12E	29, 32	414
AMC425530	SUP 3	Pinal: 2013-090561	T1S R12E	29, 32	415
AMC425531 J	SUP 4	Pinal: 2013-090562	T1S R12E	29, 32	416
AMC428408 7	MF 185	Pinal: 2014-036061	T2S R12E	10, 11, 14, 15	417
AMC428409	MF186	Pinal: 2014-036062	T2S R12E	14, 15	418
AMC428410	MF 187	Pinal: 2014-036063	T2S R12E	14, 15	419
AMC428411	MF 188	Pinal: 2014-036064	T2S R12E	14, 15	420
AMC428412	MF 189	Pinal: 2014-036065	T2S R12E	14, 15	421
AMC428413	MF 190	Pinal: 2014-036066	T2S R12E	14, 15	422
AMC428414	MF 191	Pinal: 2014-036067	T2S R12E	14, 15	423
AMC428415	MF 194	Pinal: 2014-036068	T2S R12E	11, 14	424
AMC428416	MF 195	Pinal: 2014-036069	T2S R12E	14	425
AMC428417	MF 196	Pinal: 2014-036070	T2S R12E	14	426
AMC428418	MF 197	Pinal: 2014-036071	T2S R12E	14	427
AMC428419	MF 198	Pinal: 2014-036072	T2S R12E	14	428
AMC428420	MF 199	Pinal: 2014-036073	T2S R12E	14	429
AMC428421 J	MF 200	Pinal: 2014-036074	T2S R12E	14	430
AMC428570 7	MF 192	Pinal: 2014-039317	T2S R12E	14, 15	431
AMC428571	MF 193	Pinal: 2014-039318	T2S R12E	14, 15, 22, 23	432
AMC428572	SSX 1	Pinal: 2014-039319	T2S R12E	13	433
AMC428573	SSX 2	Pinal: 2014-039320	T2S R12E	13	434
AMC428574 J	SSX 3	Pinal: 2014-039321	T2S R12E	13	435

RECEIVED
 JUL 19 2017
 8:08

AMC428575 ⁷	SSX 4	Pinal: 2014-039322		T2S R12E T2S R13E	13 18	436
AMC428576	SSX 5	Pinal: 2014-039323		T2S R13E	18	437
AMC428577	SSX 6	Pinal: 2014-039324		T2S R13E	18	438
AMC428578	SSX 7	Pinal: 2014-039325		T2S R13E	18	439
AMC428579	SSX 8	Pinal: 2014-039326		T2S R13E	18	440
AMC428580	SSX 9	Pinal: 2014-039327		T2S R13E	18	441
AMC428581	SSX 10	Pinal: 2014-039328		T2S R12E	13	442
AMC428582	SSX 11	Pinal: 2014-039329		T2S R12E	13	443
AMC428583	SSX 12	Pinal: 2014-039330		T2S R12E	13	444
AMC428584	SSX 13	Pinal: 2014-039331		T2S R12E T2S R13E	13 18	445
AMC428585	SSX 14	Pinal: 2014-039332		T2S R13E	18	446
AMC428586	SSX 15	Pinal: 2014-039333		T2S R13E	18	447
AMC428587	SSX 16	Pinal: 2014-039334		T2S R13E	18	448
AMC428588	SSX 17	Pinal: 2014-039335		T2S R13E	18	449
AMC428589	SSX 18	Pinal: 2014-039336		T2S R13E	18	450
AMC428590	SSX 19	Pinal: 2014-039337		T2S R12E	13, 24	451
AMC428591	SSX 20	Pinal: 2014-039338		T2S R12E	13, 24	452
AMC428592	SSX 21	Pinal: 2014-039339		T2S R12E	13, 24	453
AMC428593	SSX 22	Pinal: 2014-039340		T2S R12E T2S R13E	13, 24 18, 19	454
AMC428594	SSX 23	Pinal: 2014-039341		T2S R13E	18, 19	455

RECEIVED
 JUL 18 PM 2:08

AMC428595 7	SSX 24	Pinal: 2014-039342		T2S R13E	18, 19	456
AMC428596	SSX 25	Pinal: 2014-039343		T2S R13E	18, 19	457
AMC428597	SSX 26	Pinal: 2014-039344		T2S R13E	18, 19	458
AMC428598	SSX 27	Pinal: 2014-039345		T2S R13E	18, 19	459
AMC428599	SSX 28	Pinal: 2014-039346		T2S R13E	17, 18, 19, 20	460
AMC428600	SSX 29	Pinal: 2014-039347		T2S R13E	17, 20	461
AMC428601	SSX 30	Pinal: 2014-039348		T2S R13E	17, 20	462
AMC428602	SSX 31	Pinal: 2014-039349		T2S R13E	17, 20	463
AMC428603	SSX 32	Pinal: 2014-039350		T2S R13E	17, 20	464
AMC428604	SSX 33	Pinal: 2014-039351		T2S R13E	17, 20	465
AMC428605	SSX 34	Pinal: 2014-039352		T2S R13E	17, 20	466
AMC428606	SSX 35	Pinal: 2014-039353		T2S R13E	17, 20	467
AMC428607	SSX 36	Pinal: 2014-039354		T2S R13E	17, 20	468
AMC428608	SSX 37	Pinal: 2014-039355		T2S R12E	13	469
AMC428609	SSX 38	Pinal: 2014-039356		T2S R12E	13	470
AMC428610	SSX 39	Pinal: 2014-039357		T2S R12E	13	471
AMC428611	SSX 40	Pinal: 2014-039358		T2S R12E	13	472
AMC428612	SSX 41	Pinal: 2014-039359		T2S R12E	13	473
AMC428613	SSX 42	Pinal: 2014-039360		T2S R12E	13, 24	474
AMC428614	SSX 43	Pinal: 2014-039361		T2S R12E	24	475
AMC428615	SSX 44	Pinal: 2014-039362		T2S R12E	23, 24	476
AMC428616 J	SSX 45	Pinal: 2014-039363		T2S R12E	24	477

RECEIVED
 2017 JUL 18 2:08 PM

AMC428617	SSX 46	Pinal: 2014-039364	T2S R12E	24	478
AMC428618	SSX 47	Pinal: 2014-039365	T2S R12E	24	479
AMC428619	SSX 48	Pinal: 2014-039366	T2S R12E	24	480
AMC428620	SSX 49	Pinal: 2014-039367	T2S R12E	24	481
AMC428621	SSX 50	Pinal: 2014-039368	T2S R12E	24	482
AMC428622	SSX 51	Pinal: 2014-039369	T2S R12E	24	483
AMC428623	SSX 52	Pinal: 2014-039370	T2S R12E	24	484
AMC428624	SSX 53	Pinal: 2014-039371	T2S R12E T2S R13E	24 19	485
AMC428625	SSX 54	Pinal: 2014-039372	T2S R13E	19	486
AMC428626	SSX 55	Pinal: 2014-039373	T2S R13E	19	487
AMC428627	SSX 56	Pinal: 2014-039374	T2S R13E	19	488
AMC428628	SSX 57	Pinal: 2014-039375	T2S R13E	19	489
AMC428629	SSX 58	Pinal: 2014-039376	T2S R13E	19	490
AMC428630	SSX 59	Pinal: 2014-039377	T2S R13E	19, 20	491
AMC428631	SSX 60	Pinal: 2014-039378	T2S R13E	20	492
AMC428632	SSX 61	Pinal: 2014-039379	T2S R13E	20	493
AMC428633	SSX 62	Pinal: 2014-039380	T2S R13E	20	494
AMC428634	SSX 63	Pinal: 2014-039381	T2S R13E	20	495
AMC428635	SSX 64	Pinal: 2014-039382	T2S R13E	20	496
AMC428636	SSX 65	Pinal: 2014-039383	T2S R13E	20	497
AMC428637	SSX 66	Pinal: 2014-039384	T2S R13E	20	498

RECEIVED
 2017 JUL 18 2:08 PM

AMC428638 7	SSX 67	Pinal: 2014-039385		T2S R13E	20	499
AMC428639	SSX 68	Pinal: 2014-039386		T2S R12E	23, 24	500
AMC428640	SSX 69	Pinal: 2014-039387		T2S R12E	24	501
AMC428641	SSX 70	Pinal: 2014-039388		T2S R12E	24	502
AMC428642	SSX 71	Pinal: 2014-039389		T2S R12E	24	503
AMC428643	SSX 72	Pinal: 2014-039390		T2S R12E	24	504
AMC428644	SSX 73	Pinal: 2014-039391		T2S R12E	24	505
AMC428645	SSX 74	Pinal: 2014-039392		T2S R12E	24	506
AMC428646	SSX 75	Pinal: 2014-039393		T2S R12E	24	507
AMC428647	SSX 76	Pinal: 2014-039394		T2S R12E	24	508
AMC428648	SSX 77	Pinal: 2014-039395		T2S R12E T2S R13E	24 19	509
AMC428649	SSX 78	Pinal: 2014-039396		T2S R13E	19	510
AMC428650	SSX 79	Pinal: 2014-039397		T2S R13E	19	511
AMC428651	SSX 80	Pinal: 2014-039398		T2S R13E	19	512
AMC428652	SSX 81	Pinal: 2014-039399		T2S R13E	19	513
AMC428653	SSX 82	Pinal: 2014-039400		T2S R13E	19	514
AMC428654	SSX 83	Pinal: 2014-039401		T2S R13E	19, 20	515
AMC428655	SSX 84	Pinal: 2014-039402		T2S R13E	20	516
AMC428656	SSX 85	Pinal: 2014-039403		T2S R13E	20	517
AMC428657	SSX 86	Pinal: 2014-039404		T2S R13E	20	518
AMC428658)	SSX 87	Pinal: 2014-039405		T2S R13E	20	519

RECEIVED
 JUL 18 2 08 PM '18
 PINAL COUNTY ARIZONA

AMC428659 7	SSX 88	Pinal: 2014-039406		T2S R13E	20	520
AMC428660	SSX 89	Pinal: 2014-039407		T2S R13E	20	521
AMC428661	SSX 90	Pinal: 2014-039408		T2S R13E	20	522
AMC428662	SSX 91	Pinal: 2014-039409		T2S R13E	20	523
AMC428663	SSX 92	Pinal: 2014-039410		T2S R12E	23, 24, 25, 26	524
AMC428664	SSX 93	Pinal: 2014-039411		T2S R12E	24, 25	525
AMC428665	SSX 94	Pinal: 2014-039412		T2S R12E	24, 25	526
AMC428666	SSX 95	Pinal: 2014-039413		T2S R12E	24, 25	527
AMC428667	SSX 96	Pinal: 2014-039414		T2S R12E	24, 25	528
AMC428668	SSX 97	Pinal: 2014-039415		T2S R12E	24, 25	529
AMC428669	SSX 98	Pinal: 2014-039416		T2S R12E	24, 25	530
AMC428670	SSX 99	Pinal: 2014-039417		T2S R12E	24, 25	531
AMC428671	SSX 100	Pinal: 2014-039418		T2S R12E	24, 25	532
AMC428672	SSX 101	Pinal: 2014-039419		T2S R12E T2S R13E	24, 25 19, 30	533
AMC428673	SSX 102	Pinal: 2014-039420		T2S R13E	19, 30	534
AMC428674	SSX 103	Pinal: 2014-039421		T2S R13E	19, 30	535
AMC428675	SSX 104	Pinal: 2014-039422		T2S R13E	19, 30	536
AMC428676	SSX 105	Pinal: 2014-039423		T2S R13E	19, 30	537
AMC428677	SSX 106	Pinal: 2014-039424		T2S R13E	19, 30	538
AMC428678	SSX 107	Pinal: 2014-039425		T2S R13E	19, 20, 29, 30	539
AMC428679	SSX 108	Pinal: 2014-039426		T2S R13E	20, 29	540

2017 JUL 18 PM 2:08
 COUNTY OF PINAL
 ARIZONA

AMC428680 ✓	SSX 109	Pinal: 2014-039427		T2S R13E	20, 29	541
AMC428681	SSX 110	Pinal: 2014-039428		T2S R12E	26	542
AMC428682	SSX 111	Pinal: 2014-039429		T2S R12E	26	543
AMC428683	SSX 112	Pinal: 2014-039430		T2S R12E	26	544
AMC428684	SSX 113	Pinal: 2014-039431		T2S R12E	26	545
AMC428685	SSX 114	Pinal: 2014-039432		T2S R12E	26	546
AMC428686	SSX 115	Pinal: 2014-039433		T2S R12E	26	547
AMC428687	SSX 116	Pinal: 2014-039434		T2S R12E	25, 26	548
AMC428688	SSX 117	Pinal: 2014-039435		T2S R12E	25	549
AMC428689	SSX 118	Pinal: 2014-039436		T2S R12E	25	550
AMC428690	SSX 119	Pinal: 2014-039437		T2S R12E	25	551
AMC428691	SSX 120	Pinal: 2014-039438		T2S R12E	25	552
AMC428692	SSX 121	Pinal: 2014-039439		T2S R12E	25	553
AMC428693	SSX 122	Pinal: 2014-039440		T2S R12E	25	554
AMC428694	SSX 123	Pinal: 2014-039441		T2S R12E	25	555
AMC428695	SSX 124	Pinal: 2014-039442		T2S R12E	25	556
AMC428696	SSX 125	Pinal: 2014-039443		T2S R12E T2S R13E	25 30	557
AMC428697	SSX 126	Pinal: 2014-039444		T2S R13E	30	558
AMC428698	SSX 127	Pinal: 2014-039445		T2S R13E	30	559
AMC428699	SSX 128	Pinal: 2014-039446		T2S R13E	30	560
AMC428700 ✓	SSX 129	Pinal: 2014-039447		T2S R13E	30	561

RECEIVED
COUNTY CLERK
COCONINO COUNTY
ARIZONA
JUL 18 2017
Page 27 of 37
2:08

AMC428701 7	SSX 130	Pinal: 2014-039448		T2S R13E	30	562
AMC428702	SSX 131	Pinal: 2014-039449		T2S R13E	29, 30	563
AMC428703	SSX 132	Pinal: 2014-039450		T2S R13E	29	564
AMC428704	SSX 133	Pinal: 2014-039451		T2S R13E	29	565
AMC428705	SSX 134	Pinal: 2014-039452		T2S R12E	26	566
AMC428706	SSX 135	Pinal: 2014-039453		T2S R12E	26	567
AMC428707	SSX 136	Pinal: 2014-039454		T2S R12E	26	568
AMC428708	SSX 137	Pinal: 2014-039455		T2S R12E	26	569
AMC428709	SSX 138	Pinal: 2014-039456		T2S R12E	26	570
AMC428710	SSX 139	Pinal: 2014-039457		T2S R12E	25, 26	571
AMC428711	SSX 140	Pinal: 2014-039458		T2S R12E	25	572
AMC428712	SSX 141	Pinal: 2014-039459		T2S R12E	25	573
AMC428713	SSX 142	Pinal: 2014-039460		T2S R12E	25	574
AMC428714	SSX 143	Pinal: 2014-039461		T2S R12E	25	575
AMC428715	SSX 144	Pinal: 2014-039462		T2S R12E	25	576
AMC428716	SSX 145	Pinal: 2014-039463		T2S R12E	25	577
AMC428717	SSX 146	Pinal: 2014-039464		T2S R12E	25	578
AMC428718	SSX 147	Pinal: 2014-039465		T2S R12E	25	579
AMC428719	SSX 148	Pinal: 2014-039466		T2S R12E T2S R13E	25 30	580
AMC428720	SSX 149	Pinal: 2014-039467		T2S R13E	30	581
AMC428721 ✓	SSX 150	Pinal: 2014-039468		T2S R13E	30	582

RECEIVED
 JUL 18 P 2:08
 2017

AMC428722	SSX 151	Pinal: 2014-039469		T2S R13E	30	583
AMC428723	SSX 152	Pinal: 2014-039470		T2S R13E	30	584
AMC428724	SSX 153	Pinal: 2014-039471		T2S R13E	30	585
AMC428725	SSX 154	Pinal: 2014-039472		T2S R13E	29, 30	586
AMC428726	SSX 155	Pinal: 2014-039473		T2S R13E	29	587
AMC428727	SSX 156	Pinal: 2014-039474		T2S R13E	29	588
AMC428728	SSX 157	Pinal: 2014-039475		T2S R12E	26, 27	589
AMC428729	SSX 158	Pinal: 2014-039476		T2S R12E	26	590
AMC428730	SSX 159	Pinal: 2014-039477		T2S R12E	26	591
AMC428731	SSX 160	Pinal: 2014-039478		T2S R12E	26	592
AMC428732	SSX 161	Pinal: 2014-039479		T2S R12E	26	593
AMC428733	SSX 162	Pinal: 2014-039480		T2S R12E	26	594
AMC428734	SSX 163	Pinal: 2014-039481		T2S R12E	26	595
AMC428735	SSX 164	Pinal: 2014-039482		T2S R12E	26	596
AMC428736	SSX 165	Pinal: 2014-039483		T2S R12E	26	597
AMC428737	SSX 166	Pinal: 2014-039484		T2S R12E	25, 26	598
AMC428738	SSX 167	Pinal: 2014-039485		T2S R12E	-25	599
AMC428739	SSX 168	Pinal: 2014-039486		T2S R12E	25	600
AMC428740	SSX 169	Pinal: 2014-039487		T2S R12E	25	601
AMC428741	SSX 170	Pinal: 2014-039488		T2S R12E	25	602
AMC428742	SSX 171	Pinal: 2014-039489		T2S R12E	25	603
AMC428743	SSX 172	Pinal: 2014-039490		T2S R12E	25	604

RECEIVED
 JUL 18 2 08 PM '17
 PINAL COUNTY
 ARIZONA

AMC428744 7	SSX 173	Pinal: 2014-039491		T2S R12E	25	605
AMC428745	SSX 174	Pinal: 2014-039492		T2S R12E	25	606
AMC428746	SSX 175	Pinal: 2014-039493		T2S R12E T2S R13E	25 30	607
AMC428747	SSX 176	Pinal: 2014-039494		T2S R13E	30	608
AMC428748	SSX 177	Pinal: 2014-039495		T2S R13E	30	609
AMC428749	SSX 178	Pinal: 2014-039496		T2S R13E	30	610
AMC428750	SSX 179	Pinal: 2014-039497		T2S R13E	30	611
AMC428751	SSX 180	Pinal: 2014-039498		T2S R13E	30	612
AMC428752	SSX 181	Pinal: 2014-039499		T2S R13E	29, 30	613
AMC428753	SSX 182	Pinal: 2014-039500		T2S R13E	29	614
AMC428754	SSX 183	Pinal: 2014-039501		T2S R13E	29	615
AMC428755	SSX 184	Pinal: 2014-039502		T2S R12E	26, 27	616
AMC428756 J	SSX 185	Pinal: 2014-039503		T2S R12E	26	617
AMC429002 7	MF 201	Pinal: 2014-053014		T2S R12E	15, 16	618
AMC429003 J	MF 202	Pinal: 2014-053015		T2S R12E	15	619
AMC430131 7	MF 203	Pinal: 2014-072334		T2S R12E	11	620
AMC430132	MF 204	Pinal: 2014-072335		T2S R12E	11	621
AMC430133	MF 205	Pinal: 2014-072336		T2S R12E		622
AMC430134	MF 206	Pinal: 2014-072337		T2S R12E		623
AMC430135	MF 207	Pinal: 2014-072338		T2S R12E		624
AMC430136 J	MF 208	Pinal: 2014-072339		T2S R12E		625

RECEIVED
 JUL 18 2017
 PINAL COUNTY ARIZONA
 2:00 PM

AMC430137 7	MF 209	Pinal: 2014-072340		T2S R12E	11	626
AMC430138	MF 210	Pinal: 2014-072341		T2S R12E	10, 11, 2, 3	627
AMC430139	SSX-A	Pinal: 2014-072342		T2S R12E	11, 12	628
AMC430140	SSX-B	Pinal: 2014-072343		T2S R12E	11, 12, 13, 14	629
AMC430141	SSX-C	Pinal: 2014-072344		T2S R12E	14	630
AMC430142	SSX 184B	Pinal: 2014-072345	Pinal: 2015-006234	T2S R12E	12	631
AMC430143	SSX 185B	Pinal: 2014-072346	Pinal: 2015-006235	T2S R12E	12	632
AMC430144	SSX 186	Pinal: 2014-072347		T2S R12E	12, 13	633
AMC430145	SSX 187	Pinal: 2014-072348		T2S R12E	12, 13	634
AMC430146	SSX 188	Pinal: 2014-072349		T2S R12E	12, 13	635
AMC430147	SSX 189	Pinal: 2014-072350		T2S R12E	12, 13	636
AMC430148	SSX 190	Pinal: 2014-072351		T2S R12E	12, 13	637
AMC430149	SSX 191	Pinal: 2014-072352		T2S R12E	12, 13	638
AMC430150	SSX 192	Pinal: 2014-072353		T2S R12E	12, 13	639
AMC430151	SSX 193	Pinal: 2014-072354		T2S R12E	12, 13	640
AMC430152	SSX 194	Pinal: 2014-072355		T2S R12E	12, 13	641
AMC430153	SSX 195	Pinal: 2014-072356		T2S R12E T2S R13E	12 7	642
AMC430154	SSX 196	Pinal: 2014-072357		T2S R12E T2S R13E	12, 13 18	643
AMC430155	SSX 197	Pinal: 2014-072358		T2S R12E T2S R13E	12, 13 18	644
AMC430156 J	SSX 198	Pinal: 2014-072359		T2S R12E		645

RECEIVED
 2017 JUL 18 PM 2:08
 PINAL COUNTY
 CLERK OF COURTS

AMC430157 7	SSX 199	Pinal: 2014-072360		T2S R12E	13	646
AMC430158	SSX 200	Pinal: 2014-072361		T2S R12E	13	647
AMC430159	SSX 201	Pinal: 2014-072362		T2S R12E	13, 14	648
AMC430160	SSX 202	Pinal: 2014-072363		T2S R12E	13	649
AMC430161	SSX 203	Pinal: 2014-072364		T2S R12E	13	650
AMC430162	SSX 204	Pinal: 2014-072365		T2S R12E	13	651
AMC430163	SSX 205	Pinal: 2014-072366		T2S R12E	13	652
AMC430164	SSX 206	Pinal: 2014-072367		T2S R12E	13	653
AMC430165	SSX 207	Pinal: 2014-072368		T2S R12E	13	654
AMC430166	SSX 208	Pinal: 2014-072369		T2S R12E T2S R13E	13 18	655
AMC430167	SSX 209	Pinal: 2014-072370		T2S R13E	18	656
AMC430168	SSX 210	Pinal: 2014-072371		T2S R13E	18	657
AMC430169	SSX 211	Pinal: 2014-072372		T2S R13E	18	658
AMC430170	SSX 212	Pinal: 2014-072373		T2S R13E	18	659
AMC430171 J	SSX 213	Pinal: 2014-072374		T2S R13E	18	660
AMC430583 7	MFR 1	Pinal: 2015-014223		T2S R12E	6	661
AMC430584	MFR 2	Pinal: 2015-014224		T1S R12E T2S R12E	33 5	662
AMC430585	MFR 3	Pinal: 2015-014225		T1S R12E T2S R12E	33, 34 4, 5	663
AMC430586 J	MFR 4	Pinal: 2015-014226		T1S R12E T2S R12E	34 4	664

2017 JUL 18 P 2:09
 MOENIX, ARIZONA

661
662
663
664

AMC430587 7	MFR 5	Pinal: 2015-014227		T1S R12E T2S R12E	34 4	665
AMC430588	MFR 6	Pinal: 2015-014228		T1S R12E	34	666
AMC430589	MFR 7	Pinal: 2015-014229	Pinal: 2015-060880	T2S R12E	4, 5	667
AMC430590	MFR 8	Pinal: 2015-014230		T2S R12E	5	668
AMC430591 J	MFR 9	Pinal: 2015-014231		T2S R12E	5, 8	669
AMC435191 7	MFF 1	Pinal: 2015-075688		T2S R12E	21, 22	670
AMC435192	MFF 2	Pinal: 2015-075689		T2S R12E	21, 22	671
AMC435193	MFF 3	Pinal: 2015-075690		T2S R12E	21, 22	672
AMC435194	MFF 4	Pinal: 2015-075691		T2S R12E	21, 22	673
AMC435195	MFF 5	Pinal: 2015-075692		T2S R12E	21, 22	674
AMC435196	MFF 6	Pinal: 2015-075693		T2S R12E	21, 22, 27, 28	675
AMC435197	MFF 7	Pinal: 2015-075694		T2S R12E	22	676
AMC435198	MFF 8	Pinal: 2015-075695		T2S R12E	22	677
AMC435199	MFF 9	Pinal: 2015-075696		T2S R12E	22	678
AMC435200	MFF 10	Pinal: 2015-075697		T2S R12E	22	679
AMC435201	MFF 11	Pinal: 2015-075698		T2S R12E	22	680
AMC435202	MFF 12	Pinal: 2015-075699		T2S R12E	22, 27	681
AMC435203	MFF 13	Pinal: 2015-075700		T2S R12E	22	682
AMC435204	MFF 14	Pinal: 2015-075701		T2S R12E	22	683
AMC435205 J	MFF 15	Pinal: 2015-075702		T2S R12E	22	684

RECEIVED
 JUL 18 2 09 PM '17
 PINAL COUNTY OFFICE

AMC435206 7	MFF 16	Pinal: 2015-075703		T2S R12E	22	685
AMC435207	MFF 17	Pinal: 2015-075704		T2S R12E	22	686
AMC435208	MFF 18	Pinal: 2015-075705		T2S R12E	22, 27	687
AMC435209	MFF 19	Pinal: 2015-075706		T2S R12E	22	688
AMC435210	MFF 20	Pinal: 2015-075707		T2S R12E	22	689
AMC435211	MFF 21	Pinal: 2015-075708		T2S R12E	22	690
AMC435212	MFF 22	Pinal: 2015-075709		T2S R12E	22	691
AMC435213	MFF 23	Pinal: 2015-075710		T2S R12E	22	692
AMC435214	MFF 24	Pinal: 2015-075711		T2S R12E	22	693
AMC435215	MFF 25	Pinal: 2015-075712		T2S R12E	22, 27	694
AMC435216	MFF 26	Pinal: 2015-075713		T2S R12E	23	695
AMC435217	MFF 27	Pinal: 2015-075714		T2S R12E	23	696
AMC435218	MFF 28	Pinal: 2015-075715		T2S R12E	23	697
AMC435219	MFF 29	Pinal: 2015-075716		T2S R12E	23	698
AMC435220	MFF 30	Pinal: 2015-075717		T2S R12E	23	699
AMC435221	MFF 31	Pinal: 2015-075718		T2S R12E	23	700
AMC435222	MFF 32	Pinal: 2015-075719		T2S R12E	23, 26	701
AMC435223	MFF 33	Pinal: 2015-075720		T2S R12E	23	702
AMC435224	MFF 34	Pinal: 2015-075721		T2S R12E	23	703
AMC435225	MFF 35	Pinal: 2015-075722		T2S R12E	23	704
AMC435226	MFF 36	Pinal: 2015-075723		T2S R12E	23	705
AMC435227	MFF 37	Pinal: 2015-075724		T2S R12E	23	706

FILED
 2017 JUL 18 P 2:09
 SUPERIOR CO. ARIZONA

AMC435228 7	MFF 38	Pinal: 2015-075725		T2S R12E	23	707
AMC435229	MFF 39	Pinal: 2015-075726		T2S R12E	23, 26	708
AMC435230	MFF 40	Pinal: 2015-075727		T2S R12E	23	709
AMC435231	MFF 41	Pinal: 2015-075728		T2S R12E	23	710
AMC435232	MFF 42	Pinal: 2015-075729		T2S R12E	23	711
AMC435233	MFF 43	Pinal: 2015-075730		T2S R12E	23	712
AMC435234	MFF 44	Pinal: 2015-075731		T2S R12E	23	713
AMC435235	MFF 45	Pinal: 2015-075732		T2S R12E	23	714
AMC435236	MFF 46	Pinal: 2015-075733		T2S R12E	23, 26	715
AMC435237	MFF 47	Pinal: 2015-075734		T2S R12E	23	716
AMC435238	MFF 48	Pinal: 2015-075735		T2S R12E	23	717
AMC435239	MFF 49	Pinal: 2015-075736		T2S R12E	23, 26	718
AMC435240	MFF 50	Pinal: 2015-075737		T2S R12E	23	719
AMC435241	MFF 51	Pinal: 2015-075738		T2S R12E	23	720
AMC435242	MFF 52	Pinal: 2015-075739		T2S R12E	23	721
AMC435243	MFF 53	Pinal: 2015-075740		T2S R12E	23	722
AMC435244	MFF 54	Pinal: 2015-075741		T2S R12E	23	723
AMC435245	MFF 55	Pinal: 2015-075742		T2S R12E	23	724
AMC435246	MFF 56	Pinal: 2015-075743		T2S R12E	23, 24	725
AMC435247	MFF 57	Pinal: 2015-075744		T2S R12E	24	726
AMC435248	MFF 58	Pinal: 2015-075745		T2S R12E	24	727
AMC435249 J	MFF 59	Pinal: 2015-075746		T2S R12E	23, 24	728

2017 JUL 18 P 2:09
 PINAL COUNTY, ARIZONA

AMC435250 7	MFF 60	Pinal: 2015-075747		T2S R12E	14	729
AMC435251	MFF 61	Pinal: 2015-075748		T2S R12E	14	730
AMC435252	MFF 62	Pinal: 2015-075749		T2S R12E	14	731
AMC435253	MFF 63	Pinal: 2015-075750		T2S R12E	14	732
AMC435254	MFF 64	Pinal: 2015-075751		T2S R12E	14	733
AMC435255	MFF 65	Pinal: 2015-075752		T2S R12E	14	734
AMC435256	MFF 66	Pinal: 2015-075753		T2S R12E	14	735
AMC435257	MFF 67	Pinal: 2015-075754		T2S R12E	11, 14	736
AMC435258	MFF 68	Pinal: 2015-075755		T2S R12E	11	737
AMC435259	MFF 69	Pinal: 2015-075756		T2S R12E	11	738
AMC435260	MFF 70	Pinal: 2015-075757		T2S R12E	14, 23	739
AMC435261	MFF 71	Pinal: 2015-075758		T2S R12E	14	740
AMC435262	MFF 72	Pinal: 2015-075759		T2S R12E	13, 14, 23, 24	741
AMC435263	MFF 73	Pinal: 2015-075760		T2S R12E	14	742
AMC435264	MFF 74	Pinal: 2015-075761		T2S R12E	14	743
AMC435265	MFF 75	Pinal: 2015-075762		T2S R12E	13	744
AMC435266	MFF 76	Pinal: 2015-075763		T2S R12E	14	745
AMC435267	MFF 77	Pinal: 2015-075764		T2S R12E	14	746
AMC435268	MFF 78	Pinal: 2015-075765		T2S R12E	13, 14	747
AMC435269	MFF 79	Pinal: 2015-075766		T2S R12E	14	748
AMC435270	MFF 80	Pinal: 2015-075767		T2S R12E	11, 14	749
AMC435271]	MFF 81	Pinal: 2015-075768		T2S R12E	11	750

PHOENIX, ARIZONA
 2017 JUL 18 PD 2:09

AMC435272 ⁷	MFF 82	Pinal: 2015-075769		T2S R12E	11	751
AMC435274 ⁷	MFF 84	Pinal: 2015-075771		T2S R12E	11	752
AMC435573 ⁷	MFF 83A	Pinal: 2015-080801		T2S R12E	11	753

Total Claims On This Exhibit A and Affidavit: 753

RECEIVED
 BLM AZ STATE OFFICE
 2017 JUL 18 P 2:09
 PHOENIX, ARIZONA



RECEIVED
BLM AZ STATE OFFICE
2017 JUL 18 P 2:05
PHOENIX, ARIZONA



7016 2710 0000 1376 6904

RioTinto

Rio Tinto
Attn: Kennecott Exploration Company
Land Department
4700 Daybreak Parkway
South Jordan, UT 84009

Arizona State Office
Bureau of Land Management
One North Central, Suite 800
Phoenix, AZ 85004-4427



United States Department of the Interior
Bureau of Land Management
 DIV OF LANDS, MINRLS & ENERGY
 ONE N CENTRAL AVE
 PHOENIX, AZ 85004 -4427
 Phone: 602-417-9200

Receipt

No: 3895473

Transaction #: 4004743	
Date of Transaction: 07/19/2017	
CUSTOMER:	
KENNECOTT EXPLORATION COMPANY ATTN.: LAND DEPARMENT 4700 W DAYBREAK PARKWAY SOUTH JORDAN,UT 84009 US	

LINE #	QTY	DESCRIPTION	REMARKS	UNIT PRICE	TOTAL
1	1.00	LOCATABLE MINERALS / MINING CLAIMS- NOT NEW-UNADJUD,ONE AUTH NO. ONLY / MINING CLAIM MONEY RECEIVED CASES: AMC308105/\$118885.00	MAINT 2018/767	- n/a -	118885.00
TOTAL:					\$118,885.00

PAYMENT INFORMATION					
1	AMOUNT:	118885.00	POSTMARKED:	07/13/2017	
	TYPE:	CHECK	RECEIVED:	07/18/2017	
	CHECK NO:	0080001790			
	NAME:	KENNECOTT EXPLORATION COMPANY ATTN.: LAND DEPARMENT 4700 W DAYBREAK PARKWAY SOUTH JORDAN UT 84009 US			

REMARKS

This receipt was generated by the automated BLM Collections and Billing System and is a paper representation of a portion of the official electronic record contained therein.

RioTinto

Donna Fischer
Mineral Rights Specialist
Kennecott Exploration Company
224 North 2200 West
Salt Lake City, Utah 84116
T: 801-204-3402
E: donna.fischer@riotinto.com

308091

RECEIVED
BLM AZ STATE OFFICE

2016 AUG 15 P 3:38

PHOENIX, ARIZONA

CERTIFIED MAIL, RETURN RECEIPT REQUESTED
7015 3010 0000 6344 6165

August 11, 2016

Arizona State Office
Bureau of Land Management
One North Central, Suite 800
Phoenix, AZ 85004-4427

RE: Arizona Affidavit of Payment of Claim Maintenance Fees and Notice of Intent to Hold 2016 - 2017, New Bonanza Number 157 et al claims for a total of 14 claims, Superior West Project


Gentlemen:

Enclosed for your further handling please find Kennecott Exploration Company's Affidavit and check #80001481 in the amount of \$2170.00 (14 claims x \$155), which represents the payment for the 2016 - 2017 Claim Maintenance Fees for the above referenced claims.

Please return the original BLM date stamped document and receipts to: Kennecott Exploration Company, 224 N. 2200 W., Salt Lake City, Utah 84116, Attn: Land Department. Telephone numbers for the Land Department are: Donna @ 928-978-1372 and Erik Best @ 801-363-5870. **As this is a date sensitive document please do not hesitate to call if you find anything that requires further attention.**

Sincerely,

KENNECOTT EXPLORATION COMPANY



Donna Fischer
Mineral Rights Specialist

RECEIPT # 3631998

Enclosures

Cc: Bronco Creek Exploration Company
1815 East Winsett St.
Tucson, AZ 85742

ENTERED
AUG 17 2016
BY: R Amy

RECEIVED
BLM AZ STATE OFFICE

2016 AUG 15 P 3:38

PHOENIX, ARIZONA

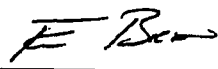
Recording requested by and return to:
Kennecott Exploration Company
224 North 2200 West
Salt Lake City, UT 84116-2921
Attn: Land Department;

**ARIZONA AFFIDAVIT OF CLAIM MAINTENANCE FEE PAYMENT AND NOTICE
OF INTENT TO HOLD UNPATENTED MINING CLAIM FOR SEPTEMBER 1, 2016
THROUGH SEPTEMBER 1, 2017**

THE UNDERSIGNED, on behalf of Kennecott Exploration Company ("KEC"), 224 N. 2200 W., Salt Lake City, Utah 84116-2921, acquainted with said matters, being first duly sworn, deposes and says that he is a citizen of the United States and more than eighteen years of age, and that pursuant to Ariz. Rev. Stat. § 27-208, 30 U.S.C § 28(f), 43 CFR 3830.21(d), and 43 CFR 3834.11(a)(2), One Hundred Fifty-Five Dollars (\$155.00) in maintenance fees were timely paid by or at the expense of KEC to the Bureau of Land Management (the "BLM") for the assessment year ending at 12:01 A.M on September 1, 2017, for each of the unpatented mining claims further described on **Exhibit A** attached hereto and made a part hereof by this reference. Said fees were paid in lieu of the annual assessment work requirements and were paid for the claims described herein which are owned, worked, controlled or claimed by KEC for the valuable mineral contained therein, and it is the intent of KEC to hold and develop these unpatented mining claims in behalf of Bronco Creek Exploration Inc. whose address is 1815 East Winsett St. Tucson, AZ 85719; and Barbara Carouso whose address is 5047 W. Didion Drive, Tucson, AZ 85742; and Earl Sparks whose address is 201 S. 3rd Street, Globe, AZ 85501, the owners of the claims.

IN WITNESS WHEREOF, this instrument is executed as of the 10th day of August, 2016.

KENNECOTT EXPLORATION COMPANY

By 

Erik Best, Operating Officer

RECEIVED
BLM AZ STATE OFFICE

2016 AUG 15 P 3:39

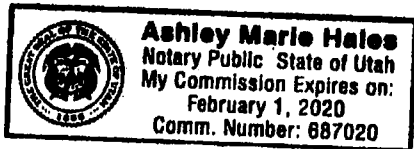
PHOENIX, ARIZONA

STATE OF UTAH)

:ss

COUNTY OF SALT LAKE)

On this 10th day of August 2016, before me personally appeared Erik Best, who being by me duly sworn, did say that he is the Operating Officer of Kennecott Exploration Company and that the foregoing instrument was signed by Erik Best on behalf of said company, by authority, and said company executed the same.



A handwritten signature in cursive script that reads "Ashley Marie Hales". A horizontal line is drawn across the end of the signature.

Ashley Marie Hales, Notary Public, Utah
Salt Lake City, Utah

My Commission expires: February 1, 2020

Attached to and made a part of that certain 2016 - 2017 Arizona Affidavit of Payment of Claim Maintenance Fees and Notice of Intent to Hold Unpatented Mining Claims for the following group of unpatented lode mining claims in Pinal County, State of Arizona, further described as:

Exhibit A


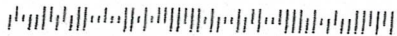
Group Name: **New Bonanza No 157 et al**
 Number of Claims: **14**

Project: **Superior West**
 Meridian: **Gila and Salt River Meridian**

BLM #	Name	Original Doc # Book & Page	Amended Doc # Book & Page	Township & Range	Section	#
AMC308105	NEW BONANZA NO 157	Pinal: 1990-022087		T1S R12E	33	1
AMC308106	NEW BONANZA NO 158	Pinal: 1990-022088		T1S R12E	33	2
AMC308107	NEW BONANZA NO 159	Pinal: 1990-022089		T1S R12E	33	3
AMC308108	NEW BONANZA NO 160	Pinal: 1990-022090		T1S R12E	33, 34	4
AMC308109	NEW BONANZA NO 161	Pinal: 1990-022091		T1S R12E	34	5
AMC308110	NEW BONANZA NO 176	Pinal: 1990-022092		T1S R12E	34	6
AMC308114	NEW BONANZA NO 185	Pinal: 1990-022097		T1S R12E	33	7
AMC308115	NEW BONANZA NO 186	Pinal: 1990-022098		T1S R12E	33	8
AMC308116	NEW BONANZA NO 187	Pinal: 1990-022099		T1S R12E	33	9
AMC308117	NEW BONANZA NO 188	Pinal: 1990-022100		T1S R12E	33, 34	10
AMC308118	NEW BONANZA NO 189	Pinal: 1990-022101		T1S R12E	34	
AMC308119	NEW BONANZA NO 190	Pinal: 1990-022102		T1S R12E	34	
AMC308120	NEW BONANZA NO 191	Pinal: 1990-022103		T1S R12E	34	
AMC308121	NEW BONANZA NO 192	Pinal: 1990-022093		T1S R12E	34	

Total Claims On This Exhibit A and Affidavit: **14**

RECEIVED
 BLM CLAIMS OFFICE
 PHOENIX, ARIZONA
 2016 AUG 15 P 3 39



7015 3010 0000 6344 6165




Rio Tinto

Kennecott Exploration Company
224 North 2200 West
Salt Lake City, Utah 84116
USA

**Arizona State Office
Bureau of Land Management
One North Central, Suite 800
Phoenix, AZ 85004-4427**

RECEIVED
BLM AZ STATE OFFICE
1 2016 AUG 15 P 3 38
PHOENIX, ARIZONA



United States Department of the Interior
Bureau of Land Management
 DIV OF LANDS, MINRLS & ENERGY
 ONE N CENTRAL AVE
 PHOENIX, AZ 85004 -4427
 Phone: 602-417-9200

Receipt

No: 3631998

Transaction #: 3735804	
Date of Transaction: 08/16/2016	
CUSTOMER:	
KENNECOTT EXPLORATION CO 224 N 2200 W SALT LAKE CITY,UT 84116-2955 US	

LINE #	QTY	DESCRIPTION	REMARKS	UNIT PRICE	TOTAL
1	1.00	LOCATABLE MINERALS / MINING CLAIMS- NOT NEW-UNADJUD,ONE AUTH NO. ONLY / MINING CLAIM MONEY RECEIVED CASES: AMC308105/\$2170.00	MAINT FEE 2017 - 14	- n/a -	2170.00
TOTAL:					\$2,170.00

PAYMENT INFORMATION			
1	AMOUNT:	2170.00	POSTMARKED: 08/11/2016
	TYPE:	CHECK	RECEIVED: 08/15/2016
	CHECK NO:	0080001481	
	NAME:	KENNECOTT EXPLORATION COMPANY 4700 S DAYBREAK PARKWAY SOUTH JORDAN UT 84095 US	

REMARKS

This receipt was generated by the automated BLM Collections and Billing System and is a paper representation of a portion of the official electronic record contained therein.

RioTinto

Donna Fischer
Mineral Rights Specialist
Kennecott Exploration Company
224 North 2200 West
Salt Lake City, Utah 84116
T: 801-204-3402
E: donna.fischer@riotinto.com

425528 308091
428408 374566
428570 383591
428572 391101
429002 397169
430131 401706
430583 402770
409194
409984
412740

CERTIFIED MAIL, RETURN RECEIPT REQUESTED
7013 2250 0000 3384 6262

July 14, 2015

Arizona State Office
Bureau of Land Management
One North Central, Suite 800
Phoenix, AZ 85004-4427

RE: Arizona Affidavit of Payment of Claim Maintenance Fees and Notice of Intent to Hold 2015 - 2016, MF 1 et al claims for a total of 683 claims, Superior West Project


Gentlemen:

Enclosed for your further handling please find Kennecott Exploration Company's Affidavit and check #80000930 in the amount of \$105,865.00 (683 claims x \$155), which represents the payment for the 2015 - 2016 Claim Maintenance Fees for the above referenced claims.

Please return the original BLM date stamped document and receipts to: Kennecott Exploration Company, 224 N. 2200 W., Salt Lake City, Utah 84116, Attn: Land Department. Telephone numbers for the Land Department are: Donna @ 801/304-3402 and Erik Best @ 801-363-5870. **As this is a date sensitive document please do not hesitate to call if you find anything that requires further attention.**

Sincerely,

KENNECOTT EXPLORATION COMPANY



Donna Fischer
Mineral Rights Specialist

Enclosures

Cc: Bronco Creek Exploration Company
1815 East Winsett St.
Tucson, AZ 85742

RECEIVED
BLM AZ STATE OFFICE
2015 JUL 21 P 3:02
PHOENIX, ARIZONA

ENTERED
JUL 29 2015
BY: RAM

Recording requested by and return to:
Kennecott Exploration Company
224 North 2200 West
Salt Lake City, UT 84116-2921
Attn: Land Department

**ARIZONA AFFIDAVIT OF PAYMENT OF CLAIM MAINTENANCE FEES
AND NOTICE OF INTENT TO HOLD UNPATENTED MINING CLAIMS
FOR SEPTEMBER 1, 2015 THROUGH SEPTEMBER 1, 2016**

THE UNDERSIGNED, on behalf of Kennecott Exploration Company (“KEC”), 224 N. 2200 W., Salt Lake City, Utah 84116-2921, acquainted with said matters, being first duly sworn, deposes and says that he is a citizen of the United States and more than eighteen years of age, and that pursuant to 43 CFR 3830.21(d); 74 CFR 30961; 43 CFR 3834.11(a)(2); Public Law 110-161 of December 26, 2007; One Hundred Fifty-Five Dollars (\$155.00) in maintenance fees were timely paid to the Bureau of Land Management (the “BLM”) for the assessment year ending at 12:01 A.M. on September 1, 2015, and One Hundred Fifty-Five Dollars (\$155.00) in maintenance fees were timely paid by KEC to the BLM for the assessment year ending at 12:01 A.M. on September 1, 2016, for each of the unpatented mining claims further described on **Exhibit A** attached hereto and made a part hereof by this reference. Said fees were paid in lieu of the annual assessment work requirements and were paid for the claims described herein which are owned, worked, controlled or claimed by KEC for the valuable mineral contained therein, and it is the intent of KEC to hold and develop these unpatented mining claims in behalf of Bronco Creek Exploration Inc. whose address is 1815 East Winsett St. Tucson, AZ 85719; Barbara Carouso whose address is 5047 W. Didion Drive, Tucson, AZ 85742; and Earl Sparks whose address is 201 S. 3rd Street, Globe, AZ 85501, the owners of the claims.

IN WITNESS WHEREOF, this instrument is executed as of the 15th day of July, 2015.

KENNECOTT EXPLORATION COMPANY

By 
Erik Best, Operating Officer

PHOENIX, ARIZONA

2015 JUL 21 P 3:02

RECEIVED
BLM LAND SERVICE OFFICE

EXHIBIT A

Attached to and made a part of of that certain 2015 – 2016 Arizona Affidavit of Payment of Claim Maintenance Fees and Notice of Intent to Hold Unpatented Mining Claims for the following group of unpatented lode mining claims in Pinal County, State of Arizona, G&SRM, further described as:

Claim Count	BLM Serial No	Claim Name	County Recorder Data	Twn	Rng	Sec
			Fee #/ Doc ID#			
1	AMC391101	MF 1	2008-034656	2S	12E	6
2	AMC391102	MF 2	2008-034657	2S; 1S	12E	5; 33
3	AMC391103	MF 3	2008-034658	2S	12E	5
4	AMC391104	MF 4	2008-034659	2S	12E	5
5	AMC391105	MF 5	2008-034660	2S	12E	8
6	AMC391106	MF 6	2008-034661	2S	12E	6
7	AMC391107	MF 7	2008-034662	2S	12E	6
8	AMC391108	MF 8	2008-034663	2S	12E	6
9	AMC391109	MF 9	2008-034664	2S	12E	6
10	AMC391110	MF 10	2008-034665	2S	12E	6
11	AMC391111	MF 11	2008-034666	2S	12E	6
12	AMC391112	MF 12	2008-034667	2S	12E	5, 6
13	AMC391113	MF 13	2008-034668	2S	12E	5, 6
14	AMC391115	MF 15	2008-034670	2S	12E	5, 6
15	AMC391116	MF 16	2008-034671	2S	12E	5, 6
16	AMC391120	MF 20	2008-034675	2S	12E	5, 6
17	AMC391121	MF 21	2008-034676	2S	12E	5, 6
18	AMC391122	MF 22	2008-034677	2S	12E	5, 6
19	AMC391123	MF 23	2008-034678	2S	12E	5, 6
20	AMC391124	MF 24	2008-034679	2S	12E	5, 6
21	AMC391125	MF 25	2008-034680	2S	12E	8
22	AMC391126	MF 26	2008-034681	2S	12E	8
23	AMC391127	MF 27	2008-034682	2S	12E	8
24	AMC391128	MF 28	2008-034683	2S	12E	8
25	AMC391129	MF 29	2008-034684	2S	12E	8
26	AMC391130	MF 30	2008-034685	2S	12E	8, 9
27	AMC391131	MF 31	2008-034686	2S	12E	9
28	AMC391132	MF 32	2008-034687	2S	12E	8, 9
29	AMC391133	MF 33	2008-034688	2S	12E	9
30	AMC391134	MF 37	2008-034689	2S	12E	9
31	AMC391135	MF 38	2008-034690	2S	12E	9

RECEIVED
 PHOENIX, ARIZONA
 2015 JUL 21 P 3:02

32	AMC391136	MF 39	2008-034691	2S	12E	9
33	AMC391137	MF 40	2008-034692	2S	12E	9
34	AMC391138	MF 41	2008-034693	2S	12E	9, 10
35	AMC391139	MF 42	2008-034694	2S	12E	9, 10
36	AMC391140	MF 43	2008-034695	2S	12E	9, 10
37	AMC391141	MF 44	2008-034696	2S	12E	9, 10
38	AMC391142	MF 45	2008-034697	2S	12E	9, 10
39	AMC391143	MF 46	2008-034698	2S	12E	9, 10
40	AMC391144	MF 47	2008-034699	2S	12E	9, 10, 15, 16
41	AMC391145	MF 48	2008-034700	2S	12E	10
42	AMC391146	MF 49	2008-034701	2S	12E	10
43	AMC391147	MF 50	2008-034702	2S	12E	10
44	AMC391148	MF 51	2008-034703	2S	12E	10
45	AMC391149	MF 52	2008-034704	2S	12E	10
46	AMC391150	MF 53	2008-034705	2S	12E	10, 15
47	AMC397169	MF 54	2009-079482	2S	12E	10
48	AMC397170	MF 55	2009-079483	2S	12E	10
49	AMC397171	MF 56	2009-079484	2S	12E	10, 15
50	AMC402774	MF 57	2010-104775	2S	12E	10
51	AMC402775	MF 57F	2010-104776	2S	12E	10
52	AMC402776	MF 58	2010-104777	2S	12E	10
53	AMC397172	MF 59	2009-079485	2S	12E	10
54	AMC402777	MF 60	2010-104778	2S	12E	10
55	AMC397173	MF 61	2009-079486	2S	12E	10
56	AMC397174	MF 62	2009-079487	2S	12E	10
57	AMC397175	MF 63	2009-079488	2S	12E	10
58	AMC397176	MF 64	2009-079489	2S	12E	10
59	AMC397177	MF 65	2009-079490	2S	12E	10
60	AMC397178	MF 66	2009-079491	2S	12E	10
61	AMC397179	MF 67	2009-079492	2S	12E	10
62	AMC397180	MF 68	2009-079493	2S	12E	10
63	AMC397181	MF 69	2009-079494	2S	12E	10
64	AMC397182	MF 70	2009-079495	2S	12E	10
65	AMC397183	MF 71	2009-079496	2S	12E	10
66	AMC397184	MF 72	2009-079497	2S	12E	10
67	AMC397185	MF 73	2009-079498	2S	12E	10
68	AMC397186	MF 74	2009-079499	2S	12E	10, 15
69	AMC397187	MF 75	2009-079500	2S	12E	10, 15
70	AMC397188	MF 76	2009-079501	2S	12E	10, 11, 14, 15
71	AMC397189	MF 77	2009-079502	2S	12E	10, 11
72	AMC397190	MF 78	2009-079503	2S	12E	10, 11
73	AMC397191	MF 79	2009-079504	2S	12E	10, 11
74	AMC409194	MF 80	2011-055366	2S	12E	17

PHOENIX, ARIZONA

2015 JUL 21 P 3:02

RECEIVED
 JUL 21 10 10 AM '15

75	AMC409195	MF 81	2011-055367	2S	12E	17
76	AMC409196	MF 82	2011-055368	2S	12E	16, 17
77	AMC409197	MF 83	2011-055369	2S	12E	16
78	AMC409198	MF 84	2011-055370	2S	12E	20
79	AMC409199	MF 85	2011-055371	2S	12E	17, 20
80	AMC409200	MF 86	2011-055372	2S	12E	17, 20
81	AMC409201	MF 87	2011-055373	2S	12E	17, 20
82	AMC409202	MF 88	2011-055374	2S	12E	17, 20
83	AMC409203	MF 89	2011-055375	2S	12E	16, 17, 20, 21
84	AMC409204	MF 90	2011-055376	2S	12E	16, 21
85	AMC409205	MF 91	2011-055377	2S	12E	16, 21
86	AMC409206	MF 92	2011-055378	2S	12E	16, 21
87	AMC409207	MF 93	2011-055379	2S	12E	16, 21
88	AMC409208	MF 94	2011-055380 ; 2011-080580	2S	12E	21
89	AMC409209	MF 95	2011-055381	2S	12E	20
90	AMC409210	MF 96	2011-055382	2S	12E	20
91	AMC409211	MF 97	2011-055383	2S	12E	20
92	AMC409212	MF 98	2011-055384	2S	12E	20
93	AMC409213	MF 99	2011-055385	2S	12E	20
94	AMC409214	MF 100	2011-055386	2S	12E	20, 21
95	AMC409215	MF 101	2011-055387	2S	12E	21
96	AMC409216	MF 102	2011-055388	2S	12E	21
97	AMC409217	MF 103	2011-055389	2S	12E	21
98	AMC409218	MF 104	2011-055390	2S	12E	21
99	AMC409219	MF 105	2011-055391	2S	12E	21
100	AMC409220	MF 106	2011-055392	2S	12E	21
101	AMC409221	MF 107	2011-055393	2S	12E	21
102	AMC409222	MF 108	2011-055394	2S	12E	21
103	AMC409223	MF 109	2011-055395	2S	12E	21, 22
104	AMC409224	MF 110	2011-055396	2S	12E	20
105	AMC409225	MF 111	2011-055397	2S	12E	20
106	AMC409226	MF 112	2011-055398	2S	12E	20
107	AMC409227	MF 113	2011-055399	2S	12E	20
108	AMC409228	MF 114	2011-055400	2S	12E	20
109	AMC409229	MF 115	2011-055401	2S	12E	20
110	AMC409230	MF 116	2011-055402	2S	12E	21
111	AMC409231	MF 117	2011-055403	2S	12E	21
112	AMC409232	MF 118	2011-055404	2S	12E	21
113	AMC409233	MF 119	2011-055405	2S	12E	21
114	AMC409234	MF 120	2011-055406	2S	12E	21
115	AMC409235	MF 121	2011-055407	2S	12E	21
116	AMC409236	MF 122	2011-055408	2S	12E	21
117	AMC409237	MF 123	2011-055409	2S	12E	21

RECEIVED
 BLM ARIZONA OFFICE
 2015 JUL 21 P 3:02
 PHOENIX, ARIZONA

118	AMC409238	MF 124	2011-055410	2S	12E	21, 22
119	AMC409239	MF 125	2011-055411	2S	12E	20, 29
120	AMC409240	MF 126	2011-055412	2S	12E	20, 29
121	AMC409241	MF 127	2011-055413	2S	12E	20, 29
122	AMC409242	MF 128	2011-055414	2S	12E	20, 29
123	AMC409243	MF 129	2011-055415	2S	12E	20, 29
124	AMC409244	MF 130	2011-055416	2S	12E	20, 29
125	AMC409245	MF 131	2011-055417	2S	12E	21, 28
126	AMC409246	MF 132	2011-055418	2S	12E	21, 28
127	AMC409247	MF 133	2011-055419	2S	12E	21, 28
128	AMC409248	MF 134	2011-055420	2S	12E	21, 28
129	AMC409249	MF 135	2011-055421	2S	12E	21, 28
130	AMC409250	MF 136	2011-055422	2S	12E	21, 28
131	AMC409251	MF 137	2011-055423	2S	12E	21, 28
132	AMC409252	MF 138	2011-055424	2S	12E	21, 28
133	AMC409253	MF 139	2011-055425	2S	12E	21, 22, 27, 28
134	AMC409254	MF 140	2011-055426	2S	12E	29
135	AMC409255	MF 141	2011-055427	2S	12E	29
136	AMC409256	MF 142	2011-055428	2S	12E	29
137	AMC409257	MF 143	2011-055429	2S	12E	29
138	AMC409258	MF 144	2011-055430	2S	12E	29
139	AMC409259	MF 145	2011-055431	2S	12E	29
140	AMC409260	MF 146	2011-055432	2S	12E	28, 29
141	AMC409261	MF 147	2011-055433	2S	12E	28
142	AMC409262	MF 148	2011-055434	2S	12E	28
143	AMC409263	MF 149	2011-055435	2S	12E	28
144	AMC409264	MF 150	2011-055436	2S	12E	28
145	AMC409265	MF 151	2011-055437	2S	12E	28
146	AMC409266	MF 152	2011-055438	2S	12E	28
147	AMC409267	MF 153	2011-055439	2S	12E	28
148	AMC409268	MF 154	2011-055439	2S	12E	27, 28
149	AMC409269	MF 155	2011-055441	2S	12E	29
150	AMC409270	MF 156	2011-055441	2S	12E	29
151	AMC409271	MF 157	2011-055443	2S	12E	29
152	AMC409272	MF 158	2011-055444	2S	12E	29
153	AMC409273	MF 159	2011-055445	2S	12E	29
154	AMC409274	MF 160	2011-055446	2S	12E	28, 29
155	AMC409275	MF 161	2011-055447	2S	12E	28
156	AMC409276	MF 162	2011-055448	2S	12E	28
157	AMC409277	MF 163	2011-055448	2S	12E	28
158	AMC409278	MF 164	2011-055450	2S	12E	28
159	AMC409279	MF 165	2011-055451	2S	12E	28
160	AMC409280	MF 166	2011-055452	2S	12E	28

PHOENIX, ARIZONA
 RECEIVED
 2015 JUL 21 P 3:02

161	AMC409281	MF 167	2011-055453	2S	12E	28
162	AMC409282	MF 168	2011-055454	2S	12E	28
163	AMC409283	MF 169	2011-055455	2S	12E	27, 28
164	AMC409284	MF 170	2011-055456	2S	12E	29
165	AMC409285	MF 171	2011-055457	2S	12E	29
166	AMC409286	MF 172	2011-055458	2S	12E	29
167	AMC409287	MF 173	2011-055459	2S	12E	29
168	AMC409288	MF 174	2011-055460	2S	12E	29
169	AMC409289	MF 175	2011-055461	2S	12E	28, 29
170	AMC409290	MF 176	2011-055462	2S	12E	28
171	AMC409291	MF 177	2011-055463	2S	12E	28
172	AMC409292	MF 178	2011-055464	2S	12E	28
173	AMC409293	MF 179	2011-055465	2S	12E	28
174	AMC409294	MF 180	2011-055466	2S	12E	28
175	AMC409295	MF 181	2011-055467	2S	12E	28
176	AMC409296	MF 182	2011-055468	2S	12E	28
177	AMC409297	MF 183	2011-055469	2S	12E	16
178	AMC409298	MF 184	2011-055470	2S	12E	16
179	AMC428408	MF 185	2014-036061	2S	12E	10, 11, 14, 15
180	AMC428409	MF186	2014-036062	2S	12E	14, 15
181	AMC428410	MF 187	2014-036063	2S	12E	14, 15
182	AMC428411	MF 188	2014-036064	2S	12E	14, 15
183	AMC428412	MF 189	2014-036065	2S	12E	14, 15
184	AMC428413	MF 190	2014-036066	2S	12E	14, 15
185	AMC428414	MF 191	2014-036067	2S	12E	14, 15
186	AMC428570	MF 192	2014-039317	2S	12E	14, 15
187	AMC428571	MF 193	2014-039318	2S	12E	14, 15, 22, 23
188	AMC428415	MF 194	2014-036068	2S	12E	11, 14
189	AMC428416	MF 195	2014-036069	2S	12E	14
190	AMC428417	MF 196	2014-036070	2S	12E	14
191	AMC428418	MF 197	2014-036071	2S	12E	14
192	AMC428419	MF 198	2014-036072	2S	12E	14
193	AMC428420	MF 199	2014-036073	2S	12E	14
194	AMC428421	MF 200	2014-036074	2S	12E	14
195	AMC429002	MF 201	2014-053014	2S	12E	15, 16
196	AMC429003	MF 202	2014-053015	2S	12E	15
197	AMC430131	MF 203	2014-072334	2S	12E	11
198	AMC430132	MF 204	2014-072335	2S	12E	11
199	AMC430133	MF 205	2014-072336	2S	12E	11
200	AMC430134	MF 206	2014-072337	2S	12E	11
201	AMC430135	MF 207	2014-072338	2S	12E	11
202	AMC430136	MF 208	2014-072339	2S	12E	11
203	AMC430137	MF 209	2014-072340	2S	12E	11

PHOENIX, ARIZONA
 2015 JUL 21 P 3: 03
 RECEIVED

204	L	AMC430138	MF 210	2014-072341	2S	12E	2, 3, 10, 11
205	Γ	AMC425528	SUP 1	2013-090559	1S	12E	29, 30, 31, 31
206		AMC425529	SUP 2	2013-090560	1S	12E	29, 32
207		AMC425530	SUP 3	2013-090561	1S	12E	29, 32
208	L	AMC425531	SUP 4	2013-090562	1S	12E	29, 32
209	L	AMC374570	SUP 5	2006-145208; 2011-065566	1S	12E	29, 32
210	Γ	AMC409984	SUP 6 New	2011-065573	1S	12E	29, 32
211		AMC409985	SUP 7 New	2011-065574	1S	12E	29, 32
212		AMC409986	SUP 8 New	2011-065575	1S	12E	29, 32
213	L	AMC409987	SUP 9 New	2011-065576	1S	12E	29, 32
214	Γ	AMC412740	SUP 10 New	2011-101414; 2014-054587	1S	12E	28, 33
215		AMC412741	SUP 11 New	2011-101415; 2014-054588	1S	12E	28, 33
216		AMC412742	SUP 12 New	2011-101416; 2014-054589	1S	12E	28, 33
217		AMC412743	SUP 13 New	2011-101417	1S	12E	28, 33
218	L	AMC412744	SUP 14 New	2011-101418	1S	12E	28, 33
219	Γ	AMC374580	SUP 15	2006-145218	1S	12E	28, 33
220		AMC374581	SUP 16	2006-145219	1S	12E	28, 33
221		AMC374582	SUP 17	2006-145220	1S	12E	28, 33
222		AMC374583	SUP 18	2006-145221	1S	12E	27, 28, 33, 34
223		AMC374584	SUP 19	2006-145222	1S	12E	27, 34
224		AMC374585	SUP 20	2006-145223	1S	12E	27, 34
225		AMC374586	SUP 21	2006-145224	1S	12E	27, 34
226		AMC374587	SUP 22	2006-145225	1S	12E	27, 34
227		AMC374588	SUP 23	2006-145226	1S	12E	31
228		AMC374589	SUP 24	2006-145227	1S	12E	31
229		AMC374590	SUP 25	2006-145228	1S	12E	31
230		AMC374591	SUP 26	2006-145229	1S	12E	31
231		AMC374592	SUP 27	2006-145230	1S	12E	31
232		AMC374593	SUP 28	2006-145231	1S	12E	31
233		AMC374594	SUP 29	2006-145232	1S	12E	31, 32
234		AMC374595	SUP 30	2006-145233	1S	12E	32
235		AMC374596	SUP 31	2006-145234	1S	12E	32
236		AMC374597	SUP 32	2006-145235	1S	12E	32
237	L	AMC374598	SUP 33	2006-145236; 2011-065567	1S	12E	32
238	Γ	AMC409988	SUP 34 New	2011-065577	1S	12E	32
239		AMC409989	SUP 35 New	2011-065578; 2011-072807	1S	12E	32
240		AMC409990	SUP 36 New	2011-065579; 2011-072808	1S	12E	32
241	L	AMC409991	SUP 37 New	2011-065580; 2011-072809	1S	12E	32
242	Γ	AMC412745	SUP 38 New	2011-101419	1S	12E	32, 33
243		AMC412746	SUP 39 New	2011-101420	1S	12E	33
244		AMC412747	SUP 40 New	2011-101421	1S	12E	33
245		AMC412748	SUP 41 New	2011-101422	1S	12E	33
246	L	AMC412749	SUP 42 New	2011-101423	1S	12E	33

PHOENIX, ARIZONA
 RECEIVED
 2015 JUL 21 P 3:03

247	AMC374608	SUP 43	2006-145246	1S	12E	31
248	AMC374609	SUP 44	2006-145247	1S	12E	31
249	AMC374610	SUP 45	2006-145248	1S	12E	31
250	AMC374611	SUP 46	2006-145249	1S	12E	31
251	AMC374612	SUP 47	2006-145250	1S	12E	31
252	AMC374613	SUP 48	2006-145251	1S	12E	31
253	AMC374614	SUP 49	2006-145252	1S	12E	31, 32
254	AMC374615	SUP 50	2006-145253	1S	12E	32
255	AMC374616	SUP 51	2006-145254	1S	12E	32
256	AMC374617	SUP 52	2006-145255	1S	12E	32
257	AMC374618	SUP 53	2006-145256; 2011-065569	1S	12E	32
258	AMC412750	SUP 54 New	2011-101424	1S	12E	32
259	AMC412751	SUP 55 New	2011-101425	1S	12E	32
260	AMC412752	SUP 56 New	2011-101426	1S	12E	32
261	AMC412753	SUP 57 New	2011-101427	1S	12E	32
262	AMC412754	SUP 58 New	2011-101428	1S	12E	32, 33
263	AMC412755	SUP 59 New	2011-101429	1S	12E	33
264	AMC412756	SUP 60 New	2011-101430	1S	12E	33
265	AMC412757	SUP 61 New	2011-101431	1S	12E	33
266	AMC412758	SUP 62 New	2011-101432	1S	12E	33
267	AMC374628	SUP 63	2006-145266	1S	12E	31
268	AMC374629	SUP 64	2006-145267	1S	12E	31
269	AMC374630	SUP 65	2006-145268	1S	12E	31
270	AMC374631	SUP 66	2006-145269	1S	12E	31
271	AMC374632	SUP 67	2006-145270	1S	12E	31
272	AMC374633	SUP 68	2006-145271	1S	12E	31
273	AMC374634	SUP 69	2006-145272	1S	12E	31, 22
274	AMC374635	SUP 70	2006-145273	1S	12E	32
275	AMC374636	SUP 71	2006-145274	1S	12E	32
276	AMC374637	SUP 72	2006-145275	1S	12E	32
277	AMC374638	SUP 73	2006-145276 ; 2011-101460	1S	12E	32
278	AMC412759	SUP 74 New	2011-101433	1S	12E	32
279	AMC412760	SUP 75 New	2011-101434	1S	12E	32
280	AMC412761	SUP 76 New	2011-101435	1S	12E	32
281	AMC412762	SUP 77 New	2011-101436	1S	12E	32
282	AMC412763	SUP 78 New	2011-101437	1S	12E	32
283	AMC412764	SUP 79 New	2011-101438	1S	12E	32, 33
284	AMC412765	SUP 80 New	2011-101439	1S	12E	33
285	AMC412766	SUP 81 New	2011-101440	1S	12E	33
286	AMC412767	SUP 82 New	2011-101441	1S	12E	33
287	AMC374648	SUP 83	2006-145286	1S	12E	33
288	AMC374649	SUP 84	2006-145287	1S	12E	33
289	AMC374650	SUP 85	2006-145288	1S	12E	33

PHOENIX, ARIZONA
 RECEIVED
 2015 JUL 21 P 3: 03

290	AMC374651	SUP 86	2006-145289	1S	12E	33, 34
291	AMC374652	SUP 87	2006-145290	1S	12E	34
292	AMC374653	SUP 88	2006-145291	1S	12E	34
293	AMC374654	SUP 89	2006-145292	1S; 2S	12E; 11E	31; 1
294	AMC374655	SUP 90	2006-145293	1S; 2S	12E; 11E	31; 1
295	AMC374656	SUP 91	2006-145294	1S; 2S	12E; 11E	31; 1
296	AMC374657	SUP 92	2006-145295	1S; 2S	12E; 11E	31; 1
297	AMC374658	SUP 93	2006-145296	1S; 2S	12E; 11E	31; 1
298	AMC374659	SUP 94	2006-145297	1S; 2S; 2S	12E; 11E; 12E	31; 1; 6
299	AMC374660	SUP 95	2006-145298	1S; 2S	12E; 12E	31, 32; 6
300	AMC374661	SUP 96	2006-145299	1S; 2S	12E; 12E	32; 6
301	AMC374662	SUP 97	2006-145300	1S; 2S	12E; 12E	32; 6
302	AMC374663	SUP 98	2006-145301	1S; 2S	12E; 12E	32; 6
303	AMC374664	SUP 99	2006-145302 ; 2011-101461	1S; 2S	12E; 12E	32; 6
304	AMC374665	SUP 100	2006-145303 ; 2011-101462	1S; 2S	12E; 12E	32; 6
305	AMC374666	SUP 101	2006-145304 ; 2011-101463	1S; 2S	12E; 12E	32; 6
306	AMC374667	SUP 102	2006-145305 ; 2011-101464	1S; 2S	12E; 12E	32; 5, 6
307	AMC374668	SUP 103	2006-145306 ; 2011- 101465	1S; 2S	12E; 12E	32; 5
308	AMC374669	SUP 104	2006-145307 ; 2011-101466	1S; 2S	12E; 12E	32, 33; 5
309	AMC374670	SUP 105	2006-145308 ; 2011-101467	1S; 2S	12E; 12E	33; 5
310	AMC374671	SUP 106	2006-145309 ; 2011-101468	1S; 2S	12E; 12E	33; 5
311	AMC374672	SUP 107	2006-145310 ; 2011-101469	1S; 2S	12E; 12E	33; 5
312	AMC374673	SUP 108	2006-145311 ; 2011-101470	1S; 2S	12E; 12E	33; 5
313	AMC374674	SUP 109	2006-145312	1S	12E	33
314	AMC374675	SUP 110	2006-145313	1S	12E	33, 34
315	AMC374676	SUP 111	2006-145314	2S	11E	1
316	AMC374680	SUP 112	2006-145315	2S	11E	1
317	AMC374681	SUP 113	2006-145316	2S; 2S	11E; 12E	1; 6
318	AMC374682	SUP 114	2006-145317	2S	12E	
319	AMC374677	SUP 115	2006-145318	2S	12E	
320	AMC374678	SUP 116	2006-145319	2S	12E	
321	AMC374679	SUP 117	2006-145320	2S	12E	
322	AMC374683	SUP 118	2006-145321	2S	12E	
323	AMC374684	SUP 119	2006-145322	2S	12E	
324	AMC374685	SUP 120	2006-145323	2S	12E	
325	AMC374686	SUP 121	2006-145324	2S	12E	
326	AMC374687	SUP 122	2006-145325	2S	12E	
327	AMC402770	SUPN 1	2010-104771, 2014-020496	1S	12E	21
328	AMC402771	SUPN 2	2010-104772, 2014-020497	1S	12E	21
329	AMC402772	SUPN 3	2010-104773, 2014-020498	1S	12E	21
330	AMC402773	SUPN 4	2010-104774, 2014-020499	1S	12E	21
331	AMC383595	SUPN 5	2007-68353	1S	12E	21
332	AMC383596	SUPN 6	2007-68354	1S	12E	21

PHOENIX, ARIZONA

2015 JUL 21 P 3: 03

RECEIVED
 2015 JUL 21 5:59 PM

333	T AMC383597	SUPN 7	2007-68355	1S	12E	21
334	AMC383598	SUPN 8	2007-68356	1S	12E	21
335	AMC383599	SUPN 9	2007-68357	1S	12E	22
336	AMC383600	SUPN 10	2007-68358	1S	12E	22
337	AMC383601	SUPN 11	2007-68359	1S	12E	22
338	AMC383602	SUPN 12	2007-68360	1S	12E	22
339	AMC383603	SUPN 13	2007-68361	1S	12E	21
340	AMC383604	SUPN 14	2007-68362	1S	12E	21
341	AMC383605	SUPN 15	2007-68363	1S	12E	21
342	AMC383606	SUPN 16	2007-68364	1S	12E	21
343	AMC383607	SUPN 17	2007-68365	1S	12E	21
344	AMC383608	SUPN 18	2007-68366	1S	12E	21
345	AMC383609	SUPN 19	2007-68367	1S	12E	21
346	AMC383610	SUPN 20	2007-68368	1S	12E	21
347	AMC383611	SUPN 21	2007-68369	1S	12E	22
348	AMC383612	SUPN 22	2007-68370	1S	12E	22
349	AMC383613	SUPN 23	2007-68371	1S	12E	22
350	AMC383614	SUPN 24	2007-68372	1S	12E	22
351	AMC383615	SUPN 25	2007-68373 ; 2011-101471	1S	12E	20, 21, 28, 29
352	AMC383616	SUPN 26	2007-68374 ; 2011-101472	1S	12E	21, 28
353	AMC383617	SUPN 27	2007-68375 ; 2011-101473	1S	12E	21, 28
354	AMC383618	SUPN 28	2007-68376 ; 2011-101474	1S	12E	21, 28
355	AMC383619	SUPN 29	2007-68377 ; 2011-101475	1S	12E	21, 28
356	AMC383620	SUPN 30	2007-68378 ; 2011-101476	1S	12E	21, 28
357	AMC383621	SUPN 31	2007-68379 ; 2011-101477	1S	12E	21, 28
358	AMC383622	SUPN 32	2007-68380 ; 2011-101478	1S	12E	21, 28
359	AMC383623	SUPN 33	2007-68381 ; 2011-101479	1S	12E	21, 22, 27, 28
360	AMC383624	SUPN 34	2007-68382	1S	12E	22, 27
361	AMC383625	SUPN 35	2007-68383	1S	12E	22, 27
362	AMC383626	SUPN 36	2007-68384	1S	12E	22, 27
363	L AMC383627	SUPN 37	2007-68385	1S	12E	22, 27
364	T AMC383633	SUPN 43	2007-68391	1S	12E	29
365	AMC383634	SUPN 44	2007-68392	1S	12E	29
366	AMC383635	SUPN 45	2007-68393	1S	12E	29
367	L AMC383636	SUPN 46	2007-68394	1S	12E	29
368	T AMC412768	SUPN 47 New	2011-101442	1S	12E	28, 29
369	AMC412769	SUPN 48 New	2011-101443	1S	12E	28
370	AMC412770	SUPN 49 New	2011-101444	1S	12E	28
371	AMC412771	SUPN 50 New	2011-101445	1S	12E	28
372	AMC412772	SUPN 51 New	2011-101446	1S	12E	28
373	AMC412773	SUPN 52 New	2011-101447	1S	12E	28
374	AMC412774	SUPN 53 New	2011-101448	1S	12E	28
375	L AMC412775	SUPN 54 New	2011-101449	1S	12E	28

PHOENIX, ARIZONA

2015 JUL 21 P 3: 03

RECORDED

376	AMC412776	SUPN 55 New	2011-101450	1S	12E	27, 28
377	AMC383646	SUPN 56	2007-68404	1S	12E	27
378	AMC383647	SUPN 57	2007-68405	1S	12E	27
379	AMC383648	SUPN 58	2007-68406	1S	12E	27
380	AMC383649	SUPN 59	2007-68407	1S	12E	27
381	AMC383655	SUPN 65	2007-68413	1S	12E	29
382	AMC383656	SUPN 66	2007-68414	1S	12E	29
383	AMC383657	SUPN 67	2007-68415	1S	12E	29
384	AMC383658	SUPN 68	2007-68416	1S	12E	29
385	AMC412777	SUPN 69 New	2011-101451; 2015-027295	1S	12E	28, 29
386	AMC412778	SUPN 70 New	2011-101452; 2015-027296	1S	12E	28
387	AMC412779	SUPN 71 New	2011-101453; 2014-054584	1S	12E	28
388	AMC412780	SUPN 72 New	2011-101454; 2014-054585	1S	12E	28
389	AMC412781	SUPN 73 New	2011-101455; 2014-054586	1S	12E	28
390	AMC412782	SUPN 74 New	2011-101456	1S	12E	28
391	AMC412783	SUPN 75 New	2011-101457	1S	12E	28
392	AMC412784	SUPN 76 New	2011-101458	1S	12E	28
393	AMC412785	SUPN 77 New	2011-101459	1S	12E	27, 28
394	AMC383668	SUPN 78	2007-68426	1S	12E	27
395	AMC383669	SUPN 79	2007-68427	1S	12E	27
396	AMC383670	SUPN 80	2007-68428	1S	12E	27
397	AMC383671	SUPN 81	2007-68429	1S	12E	27
398	AMC391151	SNB 1	2008-034706	1S	12E	33
399	AMC391152	SNB 2	2008-034707	1S	12E	33, 34
400	AMC391153	SNB 3	2008-034708	1S	12E	34
401	AMC401708	SS-3	2010-075019	2S	12E	15
402	AMC401709	SS-4	2010-075020	2S	12E	15
403	AMC401710	SS-5	2010-075021	2S	12E	15
404	AMC401711	SS-6	2010-075022	2S	12E	15
405	AMC401712	SS-7	2010-075023	2S	12E	15
406	AMC401713	SS-8	2010-075024	2S	12E	15
407	AMC401714	SS-9	2010-075025	2S	12E	15
408	AMC401715	SS-10	2010-075026	2S	12E	15
409	AMC401716	SS-11	2010-075027	2S	12E	15
410	AMC401717	SS-12	2010-075028	2S	12E	15
411	AMC401718	SS-13	2010-075029	2S	12E	15
412	AMC401719	SS-14	2010-075030	2S	12E	15
413	AMC401720	SS-15	2010-075031	2S	12E	15
414	AMC401721	SS-16	2010-075032	2S	12E	15
415	AMC401722	SS-17	2010-075033	2S	12E	15
416	AMC401723	SS-18	2010-075034	2S	12E	15
417	AMC401724	SS-19	2010-075035	2S	12E	15
418	AMC401725	SS-20	2010-075036	2S	12E	15

PHOENIX, ARIZONA
 2015 JUL 21 P 3:03
 RECEIVED
 JUL 21 2015

419	AMC401726	SS-21	2010-075037	2S	12E	15
420	AMC401727	SS-22	2010-075038	2S	12E	15
421	AMC401728	SS-23	2010-075039	2S	12E	15
422	AMC401729	SS-24	2010-075040	2S	12E	15
423	AMC401730	SS-25	2010-075041	2S	12E	15
424	AMC401731	SS-26	2010-075042	2S	12E	15
425	AMC401732	SS-27	2010-075043	2S	12E	15
426	AMC401733	SS-28	2010-075044	2S	12E	15
427	AMC401734	SS-29	2010-075045	2S	12E	15
428	AMC401735	SS-30	2010-075046	2S	12E	15
429	AMC401736	SS-31	2010-075047	2S	12E	15
430	AMC401737	SS-32	2010-075048	2S	12E	15
431	AMC401738	SS-33	2010-075049	2S	12E	15
432	AMC401739	SS-34	2010-075050	2S	12E	15
433	AMC401740	SS-35	2010-075051	2S	12E	22
434	AMC401741	SS-36	2010-075052	2S	12E	22
435	AMC401742	SS-37	2010-075053	2S	12E	22
436	AMC401743	SS-38	2010-075054	2S	12E	22
437	AMC401744	SS-39	2010-075055	2S	12E	22
438	AMC401745	SS-40	2010-075056	2S	12E	22
439	AMC401746	SS-41	2010-075057	2S	12E	22
440	AMC401747	SS-42	2010-075058	2S	12E	22
441	AMC401795	SS-90	2010-075106	2S	12E	23
442	AMC401796	SS-91	2010-075107	2S	12E	23
443	AMC428572	SSX 1	2014-039319	2S	12E	13
444	AMC428573	SSX 2	2014-039320	2S	12E	13
445	AMC428574	SSX 3	2014-039321	2S	12E	13
446	AMC428575	SSX 4	2014-039322	2S	12E; 13E	13; 18
447	AMC428576	SSX 5	2014-039323	2S	13E	18
448	AMC428577	SSX 6	2014-039324	2S	13E	18
449	AMC428578	SSX 7	2014-039325	2S	13E	18
450	AMC428579	SSX 8	2014-039326	2S	13E	18
451	AMC428580	SSX 9	2014-039327	2S	13E	18
452	AMC428581	SSX 10	2014-039328	2S	12E	13
453	AMC428582	SSX 11	2014-039329	2S	12E	13
454	AMC428583	SSX 12	2014-039330	2S	12E	13
455	AMC428584	SSX 13	2014-039331	2S	12E; 13E	13; 18
456	AMC428585	SSX 14	2014-039332	2S	13E	18
457	AMC428586	SSX 15	2014-039333	2S	13E	18
458	AMC428587	SSX 16	2014-039334	2S	13E	18
459	AMC428588	SSX 17	2014-039335	2S	13E	18
460	AMC428589	SSX 18	2014-039336	2S	13E	18
461	AMC428590	SSX 19	2014-039337	2S	12E	13, 24

2015 JUL 21 P 3: 03
 OLMASQUEMINE OFFICE

462	AMC428591	SSX 20	2014-039338	2S	12E	13, 24
463	AMC428592	SSX 21	2014-039339	2S	12E	13, 24
464	AMC428593	SSX 22	2014-039340	2S	12E; 13; E	13, 24; 18, 19
465	AMC428594	SSX 23	2014-039341	2S	13E	18, 19
466	AMC428595	SSX 24	2014-039342	2S	13E	18, 19
467	AMC428596	SSX 25	2014-039343	2S	13E	18, 19
468	AMC428597	SSX 26	2014-039344	2S	13E	18, 19
469	AMC428598	SSX 27	2014-039345	2S	13E	18, 19
470	AMC428599	SSX 28	2014-039346	2S	13E	17, 18, 19, 20
471	AMC428600	SSX 29	2014-039347	2S	13E	17, 20
472	AMC428601	SSX 30	2014-039348	2S	13E	17, 20
473	AMC428602	SSX 31	2014-039349	2S	13E	17, 20
474	AMC428603	SSX 32	2014-039350	2S	13E	17, 20
475	AMC428604	SSX 33	2014-039351	2S	13E	17, 20
476	AMC428605	SSX 34	2014-039352	2S	13E	17, 20
477	AMC428606	SSX 35	2014-039353	2S	13E	17, 20
478	AMC428607	SSX 36	2014-039354	2S	13E	17, 20
479	AMC428608	SSX 37	2014-039355	2S	12E	13
480	AMC428609	SSX 38	2014-039356	2S	12E	13
481	AMC428610	SSX 39	2014-039357	2S	12E	13
482	AMC428611	SSX 40	2014-039358	2S	12E	13
483	AMC428612	SSX 41	2014-039359	2S	12E	13
484	AMC428613	SSX 42	2014-039360	2S	12E	13, 24
485	AMC428614	SSX 43	2014-039361	2S	12E	24
486	AMC428615	SSX 44	2014-039362	2S	12E	23, 24
487	AMC428616	SSX 45	2014-039363	2S	12E	24
488	AMC428617	SSX 46	2014-039364	2S	12E	24
489	AMC428618	SSX 47	2014-039365	2S	12E	24
490	AMC428619	SSX 48	2014-039366	2S	12E	24
491	AMC428620	SSX 49	2014-039367	2S	12E	24
492	AMC428621	SSX 50	2014-039368	2S	12E	24
493	AMC428622	SSX 51	2014-039369	2S	12E	24
494	AMC428623	SSX 52	2014-039370	2S	12E	24
495	AMC428624	SSX 53	2014-039371	2S	12E; 13E	24; 19
496	AMC428625	SSX 54	2014-039372	2S	13E	19
497	AMC428626	SSX 55	2014-039373	2S	13E	19
498	AMC428627	SSX 56	2014-039374	2S	13E	19
499	AMC428628	SSX 57	2014-039375	2S	13E	19
500	AMC428629	SSX 58	2014-039376	2S	13E	19
501	AMC428630	SSX 59	2014-039377	2S	13E	19, 20
502	AMC428631	SSX 60	2014-039378	2S	13E	20
503	AMC428632	SSX 61	2014-039379	2S	13E	20
504	AMC428633	SSX 62	2014-039380	2S	13E	20

PHOENIX, ARIZONA
 2015 JUL 21 P 3:03
 RECEIVED

505	AMC428634	SSX 63	2014-039381	2S	13E	20
506	AMC428635	SSX 64	2014-039382	2S	13E	20
507	AMC428636	SSX 65	2014-039383	2S	13E	20
508	AMC428637	SSX 66	2014-039384	2S	13E	20
509	AMC428638	SSX 67	2014-039385	2S	13E	20
510	AMC428639	SSX 68	2014-039386	2S	12E	23, 24
511	AMC428640	SSX 69	2014-039387	2S	12E	24
512	AMC428641	SSX 70	2014-039388	2S	12E	24
513	AMC428642	SSX 71	2014-039389	2S	12E	24
514	AMC428643	SSX 72	2014-039390	2S	12E	24
515	AMC428644	SSX 73	2014-039391	2S	12E	24
516	AMC428645	SSX 74	2014-039392	2S	12E	24
517	AMC428646	SSX 75	2014-039393	2S	12E	24
518	AMC428647	SSX 76	2014-039394	2S	12E	24
519	AMC428648	SSX 77	2014-039395	2S	12E; 13E	24; 19
520	AMC428649	SSX 78	2014-039396	2S	13E	19
521	AMC428650	SSX 79	2014-039397	2S	13E	19
522	AMC428651	SSX 80	2014-039398	2S	13E	19
523	AMC428652	SSX 81	2014-039399	2S	13E	19
524	AMC428653	SSX 82	2014-039400	2S	13E	19
525	AMC428654	SSX 83	2014-039401	2S	13E	19, 20
526	AMC428655	SSX 84	2014-039402	2S	13E	20
527	AMC428656	SSX 85	2014-039403	2S	13E	20
528	AMC428657	SSX 86	2014-039404	2S	13E	20
529	AMC428658	SSX 87	2014-039405	2S	13E	20
530	AMC428659	SSX 88	2014-039406	2S	13E	20
531	AMC428660	SSX 89	2014-039407	2S	13E	20
532	AMC428661	SSX 90	2014-039408	2S	13E	20
533	AMC428662	SSX 91	2014-039409	2S	13E	20
534	AMC428663	SSX 92	2014-039410	2S	13E	23, 24; 25, 26
535	AMC428664	SSX 93	2014-039411	2S	12E	24, 25
536	AMC428665	SSX 94	2014-039412	2S	12E	24, 25
537	AMC428666	SSX 95	2014-039413	2S	12E	24, 25
538	AMC428667	SSX 96	2014-039414	2S	12E	24, 25
539	AMC428668	SSX 97	2014-039415	2S	12E	24, 25
540	AMC428669	SSX 98	2014-039416	2S	12E	24, 25
541	AMC428670	SSX 99	2014-039417	2S	12E	24, 25
542	AMC428671	SSX 100	2014-039418	2S	12E	24, 25
543	AMC428672	SSX 101	2014-039419	2S	12E; 13E	24, 25; 19, 30
544	AMC428673	SSX 102	2014-039420	2S	13E	19, 30
545	AMC428674	SSX 103	2014-039421	2S	13E	19, 30
546	AMC428675	SSX 104	2014-039422	2S	13E	19, 30
547	AMC428676	SSX 105	2014-039423	2S	13E	19, 30

PHOENIX, ARIZONA

2015 JUL 21 P 3:03

RECEIVED

548	AMC428677	SSX 106	2014-039424	2S	13E	19, 30
549	AMC428678	SSX 107	2014-039425	2S	13E	19, 20, 29, 30
550	AMC428679	SSX 108	2014-039426	2S	13E	20, 29
551	AMC428680	SSX 109	2014-039427	2S	13E	20, 29
552	AMC428681	SSX 110	2014-039428	2S	12E	26
553	AMC428682	SSX 111	2014-039429	2S	12E	26
554	AMC428683	SSX 112	2014-039430	2S	12E	26
555	AMC428684	SSX 113	2014-039431	2S	12E	26
556	AMC428685	SSX 114	2014-039432	2S	12E	26
557	AMC428686	SSX 115	2014-039433	2S	12E	26
558	AMC428687	SSX 116	2014-039434	2S	12E	25, 26
559	AMC428688	SSX 117	2014-039435	2S	12E	25
560	AMC428689	SSX 118	2014-039436	2S	12E	25
561	AMC428690	SSX 119	2014-039437	2S	12E	25
562	AMC428691	SSX 120	2014-039438	2S	12E	25
563	AMC428692	SSX 121	2014-039439	2S	12E	25
564	AMC428693	SSX 122	2014-039440	2S	12E	25
565	AMC428694	SSX 123	2014-039441	2S	12E	25
566	AMC428695	SSX 124	2014-039442	2S	12E	25
567	AMC428696	SSX 125	2014-039443	2S	12E; 13E	25; 30
568	AMC428697	SSX 126	2014-039444	2S	13E	30
569	AMC428698	SSX 127	2014-039445	2S	13E	30
570	AMC428699	SSX 128	2014-039446	2S	13E	30
571	AMC428700	SSX 129	2014-039447	2S	13E	30
572	AMC428701	SSX 130	2014-039448	2S	13E	30
573	AMC428702	SSX 131	2014-039449	2S	13E	29, 30
574	AMC428703	SSX 132	2014-039450	2S	13E	29
575	AMC428704	SSX 133	2014-039451	2S	13E	29
576	AMC428705	SSX 134	2014-039452	2S	12E	26
577	AMC428706	SSX 135	2014-039453	2S	12E	26
578	AMC428707	SSX 136	2014-039454	2S	12E	26
579	AMC428708	SSX 137	2014-039455	2S	12E	26
580	AMC428709	SSX 138	2014-039456	2S	12E	26
581	AMC428710	SSX 139	2014-039457	2S	12E	25, 26
582	AMC428711	SSX 140	2014-039458	2S	12E	25
583	AMC428712	SSX 141	2014-039459	2S	12E	25
584	AMC428713	SSX 142	2014-039460	2S	12E	25
585	AMC428714	SSX 143	2014-039461	2S	12E	25
586	AMC428715	SSX 144	2014-039462	2S	12E	25
587	AMC428716	SSX 145	2014-039463	2S	12E	25
588	AMC428717	SSX 146	2014-039464	2S	12E	25
589	AMC428718	SSX 147	2014-039465	2S	12E	25
590	AMC428719	SSX 148	2014-039466	2S	12E; 13E	25; 30

2015 JUL 21 P 3: 04

SUPERIOR WEST PROJECT, AZ, BRONCO CREEK OPTION AND UNDERLYING CAROUSEL/SPARKS OPTION

591	J AMC428720	SSX 149	2014-039467	2S	13E	30
592	AMC428721	SSX 150	2014-039468	2S	13E	30
593	AMC428722	SSX 151	2014-039469	2S	13E	30
594	AMC428723	SSX 152	2014-039470	2S	13E	30
595	AMC428724	SSX 153	2014-039471	2S	13E	30
596	AMC428725	SSX 154	2014-039472	2S	13E	29, 30
597	AMC428726	SSX 155	2014-039473	2S	13E	29
598	AMC428727	SSX 156	2014-039474	2S	13E	29
599	AMC428728	SSX 157	2014-039475	2S	12E	26, 27
600	AMC428729	SSX 158	2014-039476	2S	12E	26
601	AMC428730	SSX 159	2014-039477	2S	12E	26
602	AMC428731	SSX 160	2014-039478	2S	12E	26
603	AMC428732	SSX 161	2014-039479	2S	12E	26
604	AMC428733	SSX 162	2014-039480	2S	12E	26
605	AMC428734	SSX 163	2014-039481	2S	12E	26
606	AMC428735	SSX 164	2014-039482	2S	12E	26
607	AMC428736	SSX 165	2014-039483	2S	12E	26
608	AMC428737	SSX 166	2014-039484	2S	12E	25, 26
609	AMC428738	SSX 167	2014-039485	2S	12E	25
610	AMC428739	SSX 168	2014-039486	2S	12E	25
611	AMC428740	SSX 169	2014-039487	2S	12E	25
612	AMC428741	SSX 170	2014-039488	2S	12E	25
613	AMC428742	SSX 171	2014-039489	2S	12E	25
614	AMC428743	SSX 172	2014-039490	2S	12E	25
615	AMC428744	SSX 173	2014-039491	2S	12E	25
616	AMC428745	SSX 174	2014-039492	2S	12E	25
617	AMC428746	SSX 175	2014-039493	2S	12E	25, 30
618	AMC428747	SSX 176	2014-039494	2S	13E	30
619	AMC428748	SSX 177	2014-039495	2S	13E	30
620	AMC428749	SSX 178	2014-039496	2S	13E	30
621	AMC428750	SSX 179	2014-039497	2S	13E	30
622	AMC428751	SSX 180	2014-039498	2S	13E	30
623	AMC428752	SSX 181	2014-039499	2S	13E	29, 30
624	AMC428753	SSX 182	2014-039500	2S	13E	29
625	AMC428754	SSX 183	2014-039501	2S	13E	29
626	AMC428755	SSX 184	2014-039502	2S	12E	26, 27
627	L AMC428756	SSX 185	2014-039503	2S	13E	26
628	J AMC430142	SSX 184B	2014-072345; 2015-006234	2S	12E	12
629	AMC430143	SSX 185B	2014-072346; 2015-006235	2S	12E	12
630	AMC430144	SSX 186	2014-072347	2S	12E	12
631	AMC430145	SSX 187	2014-072348	2S	12E	12, 13
632	AMC430146	SSX 188	2014-072349	2S	12E	12, 13
633	L AMC430147	SSX 189	2014-072350	2S	12E	12, 13

2015 JUL 21 P 3:04
 RECEIVED
 BLM ARIZONA OFFICE

634	AMC430148	SSX 190	2014-072351	2S	12E	12, 13
635	AMC430149	SSX 191	2014-072352	2S	12E	12, 13
636	AMC430150	SSX 192	2014-072353	2S	12E	12, 13
637	AMC430151	SSX 193	2014-072354	2S	12E	12, 13
638	AMC430152	SSX 194	2014-072355	2S	12E	12, 13
639	AMC430153	SSX 195	2014-072356	2S	12E, 13E	12; 7
640	AMC430154	SSX 196	2014-072357	2S	12E, 13E	12; 7
641	AMC430155	SSX 197	2014-072358	2S	12E, 13E	12, 13; 7, 18
642	AMC430156	SSX 198	2014-072359	2S	12E	13
643	AMC430157	SSX 199	2014-072360	2S	12E	13
644	AMC430158	SSX 200	2014-072361	2S	12E	13
645	AMC430159	SSX 201	2014-072362	2S	12E	13, 14
646	AMC430160	SSX 202	2014-072363	2S	12E	13
647	AMC430161	SSX 203	2014-072364	2S	12E	13
648	AMC430162	SSX 204	2014-072365	2S	12E	13
649	AMC430163	SSX 205	2014-072366	2S	12E	13
650	AMC430164	SSX 206	2014-072367	2S	12E	13
651	AMC430165	SSX 207	2014-072368	2S	12E	13
652	AMC430166	SSX 208	2014-072369	2S	12E, 13E	13; 18
653	AMC430167	SSX 209	2014-072370	2S	13E	18
654	AMC430168	SSX 210	2014-072371	2S	13E	18
655	AMC430169	SSX 211	2014-072372	2S	13E	18
656	AMC430170	SSX 212	2014-072373	2S	13E	18
657	AMC430171	SSX 213	2014-072374	2S	13E	18
658	AMC430139	SSX-A	2014-072342	2S	12E	11, 12
659	AMC430140	SSX-B	2014-072343	2S	12E	11, 12, 13, 14
660	AMC430141	SSX-C	2014-072344	2S	12E	14
661	AMC430583	MFR 1	2015-014223	2S	12E	6
662	AMC430584	MFR 2	2015-014224	1S; 2S	12E	33; 5
663	AMC430585	MFR 3	2015-014225	1S; 2S	12E	33, 34; 4, 5
664	AMC430586	MFR 4	2015-014226	1S; 2S	12E	34; 4
665	AMC430587	MFR 5	2015-014227	1S; 2S	12E	34; 4
666	AMC430588	MFR 6	2015-014228	1S	12E	34
667	AMC430589	MFR 7	2015-014229	2S	12E	35
668	AMC430590	MFR 8	2015-014230	2S	12E	38
669	AMC430591	MFR 9	2015-014231	2S	12E	38

2015 JUL 21 P 3: 04
 SUPERIOR WEST PROJECT
 BRONCO CREEK OPTION
 RECEIVED
 OFFICE

Carouso/Sparks Optioned Unpatented Lode Mining Claims:

Claim Count	BLM Serial No	Claim Name	County Recorder Data			Twn	Rng	Sec
			Fee #/ Doc ID#	Book	Page			
1	AMC308105	NEW BONANZA NO 157	1990-022087	1696	667	1S	12E	33
2	AMC308106	NEW BONANZA NO 158	1990-022088	1696	669	1S	12E	33
3	AMC308107	NEW BONANZA NO 159	1990-022089	1696	671	1S	12E	33
4	AMC308108	NEW BONANZA NO 160	1990-022090	1696	673	1S	12E	33, 34
5	AMC308109	NEW BONANZA NO 161	1990-022091	1696	675	1S	12E	34
6	AMC308110	NEW BONANZA NO 176	1990-022092	1696	677	1S	12E	34
7	AMC308114	NEW BONANZA NO 185	1990-022097	1696	687	1S	12E	33
8	AMC308115	NEW BONANZA NO 186	1990-022098	1696	689	1S	12E	33
9	AMC308116	NEW BONANZA NO 187	1990-022099	1696	691	1S	12E	33
10	AMC308117	NEW BONANZA NO 188	1990-022100	1696	693	1S	12E	33, 34
11	AMC308118	NEW BONANZA NO 189	1990-022101	1696	695	1S	12E	34
12	AMC308119	NEW BONANZA NO 190	1990-022102	1696	697	1S	12E	34
13	AMC308120	NEW BONANZA NO 191	1990-022103	1696	699	1S	12E	34
14	AMC308121	NEW BONANZA NO 192	1990-022093	1696	679	1S	12E	34

Total Bronco Creek Owned Claims 669

Total Carouso/Sparks Owned Claims 14

TOTAL CLAIMS THIS EXHIBIT A 683

PLM RECEIVED
 OFFICE
 2015 JUL 21 P 3: 04
 PHOENIX, ARIZONA

United States Department of the Interior
Bureau of Land Management
 LANDS/RECREATION & PLANNING
 ONE N CENTRAL AVE
 PHOENIX, AZ 85004 -2203
 Phone: 602-417-9200

Receipt

No: 3347988

Transaction #: 3445798	
Date of Transaction: 07/22/2015	
CUSTOMER:	
KENNECOTT EXPLORATION CO 224 N 2200 W SALT LAKE CITY, UT 84116-2955 US	

LINE #	QTY	DESCRIPTION	REMARKS	UNIT PRICE	TOTAL
1	1.00	LOCATABLE MINERALS / MINING CLAIMS- NOT NEW-UNADJUD, ONE AUTH NO. ONLY / MINING CLAIM MONEY RECEIVED CASES: AMC391101/\$105865.00	MAINT 2016/683	- n/a -	105865.00
TOTAL:					\$105,865.00

PAYMENT INFORMATION			
1	AMOUNT:	105865.00	POSTMARKED: 07/16/2015
	TYPE:	CHECK	RECEIVED: 07/21/2015
	CHECK NO:	0080000930	
	NAME:	KENNECOTT EXPLORATION COMPANY 224 N 2200 W SALT LAKE CITY UT 84116-2955 US	

REMARKS

This receipt was generated by the automated BLM Collections and Billing System and is a paper representation of a portion of the official electronic record contained therein.



Kennecott Exploration Company
224 North 2200 West
Salt Lake City, Utah 84116
USA

RioTinto

Kennecott Exploration Company
224 North 2200 West
Salt Lake City, Utah 84116
USA

**Arizona State Office
Bureau of Land Management
One North Central, Suite 800
Phoenix, AZ 85004-4427**

PLACE STICKER AT TOP OF ENVELOPE TO THE RIGHT
OF THE RETURN ADDRESS, FOLD AT DOTTED LINE

CERTIFIED MAIL




7013 2250 0000 3384 6262

RECEIVED
DLM AZ STATE OFFICE

2015 JUL 21 P 2:56

PHOENIX, ARIZONA



Amc 308091

UNITED STATES
DEPARTMENT OF THE INTERIOR
BUREAU OF LAND MANAGEMENT
**MAINTENANCE FEE PAYMENT FORM FOR
LODE CLAIMS, MILL SITES, AND TUNNEL SITES**

Remitter Name: Bronco Creek Exploration, Inc.
Mailing Address: 1815 E Winsett St.
City, State, Zip: Tucson, AZ 85719

Check here if this is a change of address.

FOR COUNTY RECORDER'S USE

No. of claims/sites 14
x \$155 per claim/site
Total due BLM \$ 2170

- The maintenance fee may be paid by cash, check, money order, Bureau of Land Management (BLM) Declining Deposit Account, or credit card (VISA, American Express, Discover, or MasterCard). Payments must be remitted to the BLM State Office where your claim or site is recorded and received on or before September 1. If the payment is mailed, the envelope must be postmarked by a bona fide delivery service on or before September 1 and received at the proper BLM State Office within 15 calendar days after the due date. Payments may also be made by telephone using a credit card. A complete listing of BLM State Offices with their addresses and phone numbers can be found at <http://www.blm.gov>.
- The maintenance fee for the following claim(s)/site(s) applies to the assessment year 14-15.

CLAIM/SITE NAME	BLM SERIAL NO.
See attached sheet(s)	

RECEIVED
 BLM AZ STATE OFFICE
 2014 AUG 15 A 10:36
 PHOENIX, ARIZONA

Use a separate sheet for additional claim/site names, serial numbers, and claimant names and addresses.

(Continued on page 2)

RECEIPT # 3104011

Exhibit A

Project: Superior West (Superior New Bonanza)

Line #	BLM Serial #	Claim Name	County Recorder Data			Twn	Rng	Sec
			Fee #/ Doc ID#	Book	Page			
✓ 1	AMC308105	NEW BONANZA NO 157		1696	667	1S	12E	33
2	AMC308106	NEW BONANZA NO 158		1696	669	1S	12E	33
3	AMC308107	NEW BONANZA NO 159		1696	671	1S	12E	33
4	AMC308108	NEW BONANZA NO 160		1696	673	1S	12E	33, 34
5	AMC308109	NEW BONANZA NO 161		1696	675	1S	12E	34
✓ 6	AMC308110	NEW BONANZA NO 176		1696	677	1S	12E	34
✓ 7	AMC308114	NEW BONANZA NO 185		1696	687	1S	12E	33
8	AMC308115	NEW BONANZA NO 186		1696	689	1S	12E	33
9	AMC308116	NEW BONANZA NO 187		1696	691	1S	12E	33
10	AMC308117	NEW BONANZA NO 188		1696	693	1S	12E	33, 34
11	AMC308118	NEW BONANZA NO 189		1696	695	1S	12E	34
12	AMC308119	NEW BONANZA NO 190		1696	697	1S	12E	34
13	AMC308120	NEW BONANZA NO 191		1696	699	1S	12E	34
✓ 14	AMC308121	NEW BONANZA NO 192		1696	679	1S	12E	34

RECEIVED
 BLM AZ STATE OFFICE
 2014 AUG 15 A 10: 36
 PHOENIX, ARIZONA



Bronco Creek Exploration Inc.
1815 East Winsett Street
Tucson, Arizona 85719-6547

Tel: (520) 624-4153
Fax: (520) 624-4192
www.broncocreek.com

August 14, 2014

After recording, return to:
Bronco Creek Exploration, Inc
Attention: Chelsea Kreiner
1815 East Winsett Street
Tucson, AZ 85719-6547

Bureau of Land Management
One North Central Avenue Suite 800
Phoenix, AZ 85004-4427
(602) 417-9200

Attn: Mining Claims

Bronco Creek Exploration, Inc., of 1815 East Winsett Street, Tucson, Arizona 85719, leases the unpatented mining claims held by the claimants: Barbara Carouso, of 5047 West Didion Drive, Tucson, AZ 85742, and Earl Sparks, of 201 South 3rd St., Globe, AZ 85501. Please accept the following 2014-2015 maintenance fee payment documentation enclosed on behalf of the claimants:

- Maintenance Fee Payment document form 3830-5
- Exhibit A- List of mining claims and AMC numbers
- Check #2330 for the amount of \$2,170 to cover the 2014-2015 maintenance fees required of \$155.00 per claim for the 14 unpatented mining claims located in Pinal County, Arizona.

If there are any questions or problems, please contact me at (520) 624-4153, ckreiner@broncocreek.com or at the address above. Thank you very much for your assistance.

Sincerely,

Chelsea Kreiner
Land & Permitting Manager

RECEIVED
AUG 15 10 36 AM '14

United States Department of the Interior
Bureau of Land Management
 LANDS/RECREATION & PLANNING
 ONE N CENTRAL AVE
 PHOENIX, AZ 85004 -2203
 Phone: 602-417-9200

Receipt

No: 3104011

Transaction #: 3195601	
Date of Transaction: 08/18/2014	
CUSTOMER:	
BRONCO CREEK EXPLORATION INC. 1815 E WINSETT ST TUCSON, AZ 85719-6547 US	

LINE #	QTY	DESCRIPTION	REMARKS	UNIT PRICE	TOTAL
1	1.00	LOCATABLE MINERALS / MINING CLAIMS-NOT NEW-UNADJUD, ONE AUTH NO. ONLY / MINING CLAIM MONEY RECEIVED CASES: AMC308105/\$2170.00	MAINT FEE PYMNT (14) 2015	- n/a -	2170.00
TOTAL:					\$2,170.00

PAYMENT INFORMATION					
1	AMOUNT:	2170.00	POSTMARKED:	08/15/2014	
	TYPE:	CHECK	RECEIVED:	08/15/2014	
	CHECK NO:	2330			
	NAME:	BRONCO CREEK EXPLORATION 1815 E WINSETT ST TUCSON AZ 85719-6547 US			

REMARKS

This receipt was generated by the automated BLM Collections and Billing System and is a paper representation of a portion of the official electronic record contained therein.



Extremely Urgent

<https://www.fedex.com/shipping/html/en/PrintFrame.html>

From: (520) 624-4153
Andrew Faulkner
Bronco Creek Exploration Inc.
1815 E. Winslett St.
Tucson, AZ 85719

Origin ID: TUSA

FedEx Express



J142014061903uv

Ship Date: 14AUG14
ActWgt: 0.5 LB
CAD: 100315405/NET3550

Delivery Address Bar Code



Ref #
Invoice #
PO #
Dept #

SHIP TO: (602) 417-9200

BILL SENDER

Bureau of Land Management
One N Central Ave
Suite 800
PHOENIX, AZ 85004

FRI - 15 AUG 10:30A
PRIORITY OVERNIGHT


TRK# 7708 3945 0275
0201

85004
AZ-US
PHX

XH ZSYA



522G1ECF28AC9



RT 276 1 D
ST 6.2
0275
08.15

and
s and
vice

Insert shipping
document here.



earthsmart
FedEx carbon-neutral
envelope shipping

Align top of FedEx Express® shipping label here.

Envelope

RECEIVED
BLMAZ STATE OFFICE
2014 AUG 15 A 10:36
PHOENIX, ARIZONA

Align bottom of peel and stick airbill here.

AME 308091

August 7, 2013

After recording, return to:
Freeport-McMoRan Corporation
Attn: D. Dempsey
333 North Central Avenue
Phoenix, AZ 85004

Bureau of Land Management
Department of the Interior
One N. Central Avenue
Phoenix, AZ 85004

NO. OF CLAIMS 14
AMOUNT 1960.00
RECEIPT NO. 2849670
INIT. SC

** BLM-ASO**

2013

NOTICE OF INTENT TO HOLD MINING CLAIMS AND PAYMENT OF BLM MAINTENANCE FEE

Re: Payment of Annual Claim Maintenance Fee

Dear Sir or Madam:

This will serve as notice that Freeport-McMoRan Mineral Properties Inc., whose address for purpose of this filing is Land and Water Department, 333 North Central Ave., Phoenix, Arizona 85004, and Bronco Creek Exploration, whose address for purposes of this filing is 1815 East Winsett Street, Tucson, AZ 85719, leases or otherwise controls the unpatented mining claim(s) and/or mill site(s) described in Exhibit A attached hereto. The owner(s) of the Claim(s) is/are Barbara Carouso, whose address for purposes of this filing is 5047 W. Didion Drive, Tucson, AZ 85742, and Earl Sparks, whose address for purposes of this filing is 201 South 3rd Street, Globe, AZ 85501. All parties intend to hold the mining claims and/or mill sites described on Exhibit A attached hereto for the assessment year ending at 12 o'clock, noon, on September 1, 2014 by payment of the annual maintenance fee of \$140 per claim or site. Payment of such amount is made herewith for such assessment year for each of the claims and sites, the name, and BLM serial number with the book and page or index number of recording of the location notice in the official records of Pinal County, AZ, of which, is set forth on Exhibit A attached hereto and by this reference incorporated herein.


Daniel J. Dempsey
Daniel J. Dempsey for
Freeport-McMoRan Mineral Properties Inc.

State of Arizona)
) ss.
County of Maricopa)

RECEIVED
BLM AZ STATE OFFICE
2013 AUG - 7 P 2:27
PHOENIX, ARIZONA

The foregoing instrument was acknowledged before me on August 7th, 2013 by Daniel J. Dempsey, on behalf of Freeport-McMoRan Mineral Properties Inc.
(Seal)

Stephanie D. Turton
Notary Public
My commission expires: 11-18-2015



ENTERED IN COMPUTER
RE 8-20-13

EXHIBIT A

County: Pinal

State: AZ

BLM Serial #	Claim Name	Original Recording		Amended Recording		Location
		Recording #	Page #	Recording #	Page #	
AMC 308105	NEW BONANZA NO 157	1696	667			SEC33-T01S-R12E
AMC 308106	NEW BONANZA NO 158	1696	669			SEC33-T01S-R12E
AMC 308107	NEW BONANZA NO 159	1696	671			SEC33-T01S-R12E
AMC 308108	NEW BONANZA NO 160	1696	673			SEC33-T01S-R12E
<u>AMC 308109</u>	NEW BONANZA NO 161	1696	675			SEC34-T01S-R12E
<u>AMC 308110</u>	NEW BONANZA NO 176	1696	677			SEC34-T01S-R12E
AMC 308114	NEW BONANZA NO 185	1696	687			SEC33-T01S-R12E
AMC 308115	NEW BONANZA NO 186	1696	689			SEC33-T01S-R12E
AMC 308116	NEW BONANZA NO 187	1696	691			SEC33-T01S-R12E
AMC 308117	NEW BONANZA NO 188	1696	693			SEC33-T01S-R12E
AMC 308118	NEW BONANZA NO 189	1696	695			SEC34-T01S-R12E
AMC 308119	NEW BONANZA NO 190	1696	697			SEC34-T01S-R12E
AMC 308120	NEW BONANZA NO 191	1696	699			SEC34-T01S-R12E
AMC 308121	NEW BONANZA NO 192	1696	679			SEC34-T01S-R12E
No. Of Claims	14					

RECEIVED
BLM AZ STATE OFFICE
2013 AUG -7 P 2: 27
PHOENIX, ARIZONA

United States Department of the Interior
Bureau of Land Management
 LANDS/RECREATION & PLANNING
 ONE N CENTRAL AVE
 PHOENIX, AZ 85004 -2203
 Phone: 602-417-9200

Receipt

No: 2849670

Transaction #: 2935384	
Date of Transaction: 08/07/2013	
CUSTOMER:	
FREEPORT MCMORAN COPPER AND GOLD 333 N CENTRAL AVE STE 100 PHOENIX,AZ 85004-2189 US	

LINE #	QTY	DESCRIPTION	REMARKS	UNIT PRICE	TOTAL
1	1.00	LOCATABLE MINERALS / MINING CLAIMS- NOT NEW-UNADJUD,ONE AUTH NO. ONLY / MINING CLAIM MONEY RECEIVED CASES: AMC308105/\$1960.00	MAINT (14) 2014	- n/a -	1960.00
TOTAL:					\$1,960.00

PAYMENT INFORMATION			
1	AMOUNT:	1960.00	POSTMARKED: N/A
	TYPE:	CHECK	RECEIVED: 08/07/2013
	CHECK NO:	0000797387	
	NAME:	FREEPORT MCMORAN COPPER AND GOLD 333 N CENTRAL AVE STE 100 PHOENIX AZ 85004-2189 US	

REMARKS

This receipt was generated by the automated BLM Collections and Billing System and is a paper representation of a portion of the official electronic record contained therein.



**FREEPORT-McMoRAN
COPPER & GOLD INC.**

333 North Central Avenue, Phoenix, AZ 85004 ♦ (602) 366-7348 ♦ (602) 366-7305

AMC 308091 ✓

December 26, 2012

Bureau of Land Management, Arizona State Office
One North Central Avenue, Suite 800
Phoenix, Arizona 85004-4427

RE: Notice of Intent to Hold Unpatented Mining Claims and Payment of Filing Fee of \$10.00 per Claim

To whom it may concern:

On behalf of Freeport-McMoRan Mineral Properties, Inc., attached please find a Notice of Intent to Hold Mining Claims and Payment of BLM Maintenance Fee as recorded in the Official Records of Pinal County, Arizona at Fee No. 2012-073450 on August 24, 2012 ("Notice of Intent to Hold") regarding unpatented mining claims as described therein. Also attached is a check in the amount of \$43,660.00 for payment, \$140.00 of which is for payment of the attached claims for the required \$10.00 per claim filing fee ("Filing Fees").

To the extent required and/or applicable, the Notice of Intent to Hold and Filing Fees are being submitted in compliance with 30 U.S.C. § 28f, as amended, 43 U.S.C. § 1744, as amended, and other implementing Bureau of Land Management regulations.

Please do not hesitate to contact me should you have any questions or concerns at: Freeport-McMoRan Copper & Gold, 333 North Central Avenue, Phoenix, AZ 85004, phone number 602-366-7348, email: chris_franks@fmi.com.

Regards,

Chris Franks

RECEIVED
BLM AZ STATE OFFICE
2012 DEC 27 P 1:59
PHOENIX, ARIZONA

Attachments

NO. OF CLAIMS 14
AMOUNT 140
RECEIPT NO. 181639
INIT. SC

ENTERED INTO COMPUTER

2/9/13 AT

** BLM-ASO**

3

August 2, 2012

After recording, return to:
Freeport-McMoRan Corporation
Attn: D. Stillwell
333 North Central Avenue
Phoenix, AZ 85004



OFFICIAL RECORDS OF
PINAL COUNTY RECORDER

DATE/TIME: 08/24/2012 1257
FEE: \$10.00
PAGES: 3
FEE NUMBER: 2012-073450



Bureau of Land Management
Department of the Interior
One N. Central Avenue
Phoenix, AZ 85004

2012

NOTICE OF INTENT TO HOLD MINING CLAIMS AND PAYMENT OF BLM
MAINTENANCE FEE

Re: Payment of Annual Claim Maintenance Fee


Dear Sir or Madam:

This will serve as notice that Freeport-McMoRan Mineral Properties Inc., whose address for purpose of this filing is Land and Water Department, 333 North Central Ave., Phoenix, Arizona 85004, and Bronco Creek Exploration, whose address for purposes of this filing is 1815 East Winsett Street, Tucson, AZ 85719, leases or otherwise controls the unpatented mining claim(s) and/or mill site(s) described in Exhibit A attached hereto. The owner(s) of the Claim(s) is/are Barbara Carouso, whose address for purposes of this filing is 5047 W. Didion Drive, Tucson, AZ 85742, and Earl Sparks, whose address for purposes of this filing is 201 South 3rd Street, Globe, AZ 85501. All parties intend to hold the mining claims and/or mill sites described on Exhibit A attached hereto for the assessment year ending at 12 o'clock, noon, on September 1, 2013 by payment of the annual maintenance fee of \$140 per claim or site. Payment of such amount is made herewith for such assessment year for each of the claims and sites, the name, and BLM serial number with the book and page or index number of recording of the location notice in the official records of Pinal County, AZ, of which, is set forth on Exhibit A attached hereto and by this reference incorporated herein.

Donald A. Stillwell
Donald A. Stillwell for
Freeport-McMoRan Mineral Properties Inc.

State of Arizona)
) ss.
County of Maricopa)

The foregoing instrument was acknowledged before me on August 2nd, 2012, by Donald A. Stillwell, on behalf of Freeport-McMoRan Mineral Properties Inc. (Seal)



Stephanie D. Turton
Notary Public
My commission expires: 11-18-2015

RECEIVED
BLM AZ STATE OFFICE
PHOENIX, ARIZONA
2012 DEC 27 P 1:51

RECEIVED
BLM AZ STATE OFFICE
2012 AUG - 2 P 12:43
PHOENIX, ARIZONA

EXHIBIT A

County: Pinal

State: AZ

BLM Serial #	Claim Name	Original Recording		Amended Recording		Location
		Recording #	Page #	Recording #	Page #	
AMC 308105	NEW BONANZA NO 157	1696	667			SEC33-T01S-R12E
AMC 308106	NEW BONANZA NO 158	1696	669			SEC33-T01S-R12E
AMC 308107	NEW BONANZA NO 159	1696	671			SEC33-T01S-R12E
AMC 308108	NEW BONANZA NO 160	1696	673			SEC33-T01S-R12E
AMC 308109	NEW BONANZA NO 161	1696	675			SEC34-T01S-R12E
AMC 308110	NEW BONANZA NO 176	1696	677			SEC34-T01S-R12E
AMC 308114	NEW BONANZA NO 185	1696	687			SEC33-T01S-R12E
AMC 308115	NEW BONANZA NO 186	1696	689			SEC33-T01S-R12E
AMC 308116	NEW BONANZA NO 187	1696	691			SEC33-T01S-R12E
AMC 308117	NEW BONANZA NO 188	1696	693			SEC33-T01S-R12E
AMC 308118	NEW BONANZA NO 189	1696	695			SEC34-T01S-R12E
AMC 308119	NEW BONANZA NO 190	1696	697			SEC34-T01S-R12E
AMC 308120	NEW BONANZA NO 191	1696	699			SEC34-T01S-R12E
AMC 308121	NEW BONANZA NO 192	1696	679			SEC34-T01S-R12E
No. Of Claims	14					

RECEIVED
BLM AZ STATE OFFICE
 2012 AUG - 2 P 12:42
 PHOENIX, ARIZONA

PHOENIX, ARIZONA

Date: 3/28/2012

2012 DEC 27 P 2:00
 RECEIVED
 BLM AZ STATE OFFICE

Page 1

NO. OF CLAIMS 14
 AMOUNT 1960.00
 RECEIPT NO. 2621320
 INIT. EG
**** BLM-ASO****

Form 1370-18
(July 1984)

UNITED STATES
DEPARTMENT OF THE INTERIOR
BUREAU OF LAND MANAGEMENT

No. 181639

Date 12/27/12

TEMPORARY RECEIPT

Received \$ 43660 Check 009831106

On account of FREEPORT - MEMORAN CORP

AMC 41648 (NOI)

Received from: Stephanie Turtan

Credit is subject to
clearing of any checks
This is not a permit,
license, or lease.

Ausie Cruz
ACCOUNTING OFFICE

United States Department of the Interior
 Bureau of Land Management
 LANDS/RECREATION & PLANNING
 ONE N CENTRAL AVE
 PHOENIX, AZ 85004 -2203
 Phone: 602-417-9200

Receipt

No: 2714863

Transaction #: 2797245	
Date of Transaction: 12/28/2012	
CUSTOMER:	
FREEPORT MCMORAN CORP 333 N CENTRAL AVE PHOENIX, AZ 85004 US	

LINE #	QTY	DESCRIPTION	REMARKS	UNIT PRICE	TOTAL
1	1.00	LOCATABLE MINERALS / MINING CLAIMS-NOT NEW-UNADJUD, ONE AUTH NO. ONLY / MINING CLAIM MONEY RECEIVED CASES: AMC41648/\$43600.00	NOI (4366)	- n/a -	43600.00
TOTAL:					\$43,600.00

INCORRECT AMOUNT (PS)

PAYMENT INFORMATION		
1	AMOUNT: 43600.00	POSTMARKED: N/A
	TYPE: CHECK	RECEIVED: 12/27/2012
	CHECK NO: 009831106	
	NAME: FREEPORT MCMORAN CORP 333 N CENTRAL AVE PHOENIX AZ 85004 US	

REMARKS
TEMP RECEIPT #181639

This receipt was generated by the automated BLM Collections and Billing System and is a paper representation of a portion of the official electronic record contained therein.

Order Detail
Close

Transaction ID 2797245 Receive Date 12/27/2012
 Order Type A Receipt ID 2714863
 Order Status P Reference Transaction
 Order Date 12/28/2012 Last Updated By 3055
 Login ID 3055 Last Update User scruz
 Login scruz Last Update Date 12/31/12 11:32

Customer ID Address 1333 N CENTRAL AVE
 First Name Address 2
 Middle Initial City PHOENIX State AZ Zip -
 Last Name Country US
 Company FREEPORT MCMORAN CORP Phone

Assignor ID
 First Name
 Middle Initial
 Last Name
 Company
 AR flag

Historical Order Number

Order Items

Order Item	Xfer Of	Order ID	Login	Ol-Date	Type	Qty	Unit Price	Total	Bill Number	Bill Line	BID	Cost Ctr	Rept Org	WBS	Commodity	Subject	Action	Action Code	Epd. Yr	Fund	Funct Area	Com Unit	CrGL Acct	Product Code	Stat	Product	Disc	login ID	Int Order
1	6132541	2797245	scruz	12/28/2012	C	1.00	0.00	43600.00							LLAZ931000	LLAZ931000	LOCA	LMMC MINING CLAIM MONEY RECEIVED	95322013	DOXXL6500DP	L01130000.000000		2400.AR000		D			3055	
2	6134299	6132541	2797245	12/31/2012	C	1.00	0.00	43660.00							LLAZ931000	LLAZ931000	LOCA	LMMC MINING CLAIM MONEY RECEIVED	95322013	DOXXL6500DP	L01130000.000000		2400.AR000		D			3055	
3	6134300	6134299	2797245	12/31/2012	C	1.00	0.00	43660.00							LLAZ931000	LLAZ931000	LOCA	LMMC MINING CLAIM MONEY RECEIVED	95322013	DOXXL6500DP	L01130000.000000		2400.AR000		P			3055	
4	6180850	6134300	2797245	02/09/2013	F	0.21	0.00	-9330.00							LLAZ931000	LLAZ931000	LOCA	LMMC MINING CLAIM MONEY RECEIVED	95322013	DOXXL6500DP	L01130000.000000		2400.AR000		P			2734	
5	6180851	6180850	2797245	02/09/2013	F	933.00	10.00	9330.00							LLAZ930000	LLAZ931000	LOCA	MCTR NOTE-INTENT TO HOLD SVC CHG \$10	162152013	13XL1109M	L19300000.RB0000	C00000	5900.C0000		P			2734	
6	6180910	6134300	2797245	02/10/2013	F	0.36	0.00	-15910.00							LLAZ931000	LLAZ931000	LOCA	LMMC MINING CLAIM MONEY RECEIVED	95322013	DOXXL6500DP	L01130000.000000		2400.AR000		P			2734	
7	6180911	6180910	2797245	02/10/2013	F	1591.00	10.00	15910.00							LLAZ930000	LLAZ931000	LOCA	MCTR NOTE-INTENT TO HOLD SVC CHG \$10	162152013	13XL1109M	L19300000.RB0000	C00000	5900.C0000		P			2734	
8	6197260	6134300	2797245	02/24/2013	F	0.32	0.00	-13880.00							LLAZ931000	LLAZ931000	LOCA	LMMC MINING CLAIM MONEY RECEIVED	95322013	DOXXL6500DP	L01130000.000000		2400.AR000		P			2734	
9	6197261	6197260	2797245	02/24/2013	F	1388.00	10.00	13880.00							LLAZ930000	LLAZ931000	LOCA	MCTR NOTE-INTENT TO HOLD SVC CHG \$10	162152013	13XL1109M	L19300000.RB0000	C00000	5900.C0000		P			2734	
10	6202848	6134300	2797245	02/27/2013	F	0.10	0.00	-4450.00							LLAZ931000	LLAZ931000	LOCA	LMMC MINING CLAIM MONEY RECEIVED	95322013	DOXXL6500DP	L01130000.000000		2400.AR000		P			2734	
11	6202849	6202848	2797245	02/27/2013	F	445.00	10.00	4450.00							LLAZ930000	LLAZ931000	LOCA	MCTR NOTE-INTENT TO HOLD SVC CHG \$10	162152013	13XL1109M	L19300000.RB0000	C00000	5900.C0000		P			2734	
12	6220883	6134300	2797245	03/14/2013	F	0.00	0.00	-90.00							LLAZ931000	LLAZ931000	LOCA	LMMC MINING CLAIM MONEY RECEIVED	95322013	DOXXL6500DP	L01130000.000000		2400.AR000		P			2734	
13	6220884	6220883	2797245	03/14/2013	F	2.00	0.00	20.00							LLAZ930000	LLAZ931000	LOCA	MCTR NONREFUNDABLE PROCESSING FEE	175652013	13XL1109M	L19300000.RB0000	C00000	5900.C0000		P			2734	
14	6220885	6220883	2797245	03/14/2013	F	7.00	10.00	70.00							LLAZ930000	LLAZ931000	LOCA	MCTR NOTE-INTENT TO HOLD SVC CHG \$10	162152013	13XL1109M	L19300000.RB0000	C00000	5900.C0000		P			2734	

**United States Department of the Interior
Bureau of Land Management
LANDS/RECREATION & PLANNING
ONE N CENTRAL AVE
PHOENIX, AZ 85004 -2203
Phone: 602-417-9200**

Receipt

No: 2714863

Transaction #: 2797245		ENTERED INTO COMPUTER
Date of Transaction: 12/28/2012		
CUSTOMER:		
FREEPORT MCMORAN CORP 333 N CENTRAL AVE PHOENIX, AZ 85004 US		

LINE #	QTY	DESCRIPTION	REMARKS	UNIT PRICE	TOTAL
1	1.00	LOCATABLE MINERALS / MINING CLAIMS- NOT NEW-UNADJUD, ONE AUTH NO. ONLY / MINING CLAIM MONEY RECEIVED CASES: AMC41648/\$43660.00	NOI (4366)	- n/a -	43660.00
TOTAL:					\$43,660.00

CORRECTION pg

PAYMENT INFORMATION			
1	AMOUNT:	43660.00	POSTMARKED: N/A
	TYPE:	CHECK	RECEIVED: 12/31/2012
	CHECK NO:	009831106	
	NAME:	FREEPORT MCMORAN CORP 333 N CENTRAL AVE PHOENIX AZ 85004 US	

REMARKS
TEMP RECEIPT #181639

This receipt was generated by the automated BLM Collections and Billing System and is a paper representation of a portion of the official electronic record contained therein.

Message:

4366 ROWS RETRIEVED

CBS Export Results Report

Include Resolved Records

Record Status

Error Records (E/M/I)

Accepted Records (A/W)

"On Hold" Records (H)

All Records (for s/n or receipt nr)

Exported, No Results From CBS

New (not yet exported)

Enter export Date (mm/dd/yyyy) | ALL

Serial Number match (optional) |

Receipt Nr (optional) | 2714863

Export Nr (exclusive) |

LR2000 User (defaults to login) | ALL

Query

Reset

Responsible Area (Errors Or

User (U,X)

Programmer (P,X)

All (U,P,X)

User Guide

Printable Format (legal/landscape)

	Resend?	Export Nr	A/D	Serial Nr	Mult	Code	S Amount	Remarks	Receipt Nr	LR2000 User	#Msg	Resolved?	OK	Stat1	Area	CBS Msg 1	Stat2	Area	Msg 2	CBS 392 ID	392 S Amt	Action Update Date	Resend	Resend Orig	Export Date
1	<input type="checkbox"/>	4023633	A	AMC41648	488	481	10.00	481;2012	2714863	ATHROWER	1	<input type="checkbox"/>		A		ACCPT				1887333	43660.00	2/9/2013 10:00			2/9/2013
2	<input type="checkbox"/>	4023634	A	AMC41649	488	481	10.00	481;2012	2714863	ATHROWER	1	<input type="checkbox"/>		A		ACCPT				1887333	43660.00	2/9/2013 10:00			2/9/2013
3	<input type="checkbox"/>	4023635	A	AMC41650	488	481	10.00	481;2012	2714863	ATHROWER	1	<input type="checkbox"/>		A		ACCPT				1887333	43660.00	2/9/2013 10:00			2/9/2013
4	<input type="checkbox"/>	4023636	A	AMC41651	488	481	10.00	481;2012	2714863	ATHROWER	1	<input type="checkbox"/>				ACCPT				1887333	43660.00	2/9/2013 10:00			2/9/2013
5	<input type="checkbox"/>	4023637	A	AMC41652	488	481	10.00	481;2012	2714863	ATHROWER	1	<input type="checkbox"/>				ACCPT				1887333	43660.00	2/9/2013 10:00			2/9/2013
6	<input type="checkbox"/>	4023638	A	AMC41653	488	481	10.00	481;2012	2714863	ATHROWER	1	<input type="checkbox"/>				ACCPT				1887333	43660.00	2/9/2013 10:00			2/9/2013
7	<input type="checkbox"/>	4023639	A	AMC41654	488	481	10.00	481;2012	2714863	ATHROWER	1	<input type="checkbox"/>				ACCPT				1887333	43660.00	2/9/2013 10:00			2/9/2013
8	<input type="checkbox"/>	4023640	A	AMC41655	488	481	10.00	481;2012	2714863	ATHROWER	1	<input type="checkbox"/>				ACCPT				1887333	43660.00	2/9/2013 10:00			2/9/2013
9	<input type="checkbox"/>	4023641	A	AMC41656	488	481	10.00	481;2012	2714863	ATHROWER	1	<input type="checkbox"/>				ACCPT				1887333	43660.00	2/9/2013 10:00			2/9/2013
10	<input type="checkbox"/>	4023642	A	AMC41657	488	481	10.00	481;2012	2714863	ATHROWER	1	<input type="checkbox"/>				ACCPT				1887333	43660.00	2/9/2013 10:00			2/9/2013
11	<input type="checkbox"/>	4023643	A	AMC41658	488	481	10.00	481;2012	2714863	ATHROWER	1	<input type="checkbox"/>				ACCPT				1887333	43660.00	2/9/2013 10:00			2/9/2013
12	<input type="checkbox"/>	4023644	A	AMC41659	488	481	10.00	481;2012	2714863	ATHROWER	1	<input type="checkbox"/>				ACCPT				1887333	43660.00	2/9/2013 10:00			2/9/2013
13	<input type="checkbox"/>	4023645	A	AMC67991	488	481	10.00	481;2012	2714863	ATHROWER	1	<input type="checkbox"/>				ACCPT				1887333	43660.00	2/9/2013 10:01			2/9/2013
14	<input type="checkbox"/>	4023646	A	AMC67992	488	481	10.00	481;2012	2714863	ATHROWER	1	<input type="checkbox"/>				ACCPT				1887333	43660.00	2/9/2013 10:01			2/9/2013
15	<input type="checkbox"/>	4023647	A	AMC67993	488	481	10.00	481;2012	2714863	ATHROWER	1	<input type="checkbox"/>				ACCPT				1887333	43660.00	2/9/2013 10:01			2/9/2013
16	<input type="checkbox"/>	4023648	A	AMC67994	488	481	10.00	481;2012	2714863	ATHROWER	1	<input type="checkbox"/>				ACCPT				1887333	43660.00	2/9/2013 10:01			2/9/2013
17	<input type="checkbox"/>	4023649	A	AMC180090	488	481	10.00	481;2012	2714863	ATHROWER	1	<input type="checkbox"/>				ACCPT				1887333	43660.00	2/9/2013 10:01			2/9/2013
18	<input type="checkbox"/>	4023650	A	AMC180096	488	481	10.00	481;2012	2714863	ATHROWER	1	<input type="checkbox"/>				ACCPT				1887333	43660.00	2/9/2013 10:02			2/9/2013
19	<input type="checkbox"/>	4023651	A	AMC180097	488	481	10.00	481;2012	2714863	ATHROWER	1	<input type="checkbox"/>				ACCPT				1887333	43660.00	2/9/2013 10:02			2/9/2013
20	<input type="checkbox"/>	4023652	A	AMC180098	488	481	10.00	481;2012	2714863	ATHROWER	1	<input type="checkbox"/>				ACCPT				1887333	43660.00	2/9/2013 10:02			2/9/2013

Total of TEN Individual packets submitted with this payment

Number of claims:

- 14
- 74
- 241
- 288
- 316
- 337
- 626
- 635
- 831
- 1004

Total = 4366

Ascertained Lead File Numbers for each packet. APR 08 2013

August 2, 2012

Amc 308091

After recording, return to:
Freeport-McMoRan Corporation
Attn: D. Stillwell
333 North Central Avenue
Phoenix, AZ 85004

Bureau of Land Management
Department of the Interior
One N. Central Avenue
Phoenix, AZ 85004

2012

NOTICE OF INTENT TO HOLD MINING CLAIMS AND PAYMENT OF BLM MAINTENANCE FEE

Re: Payment of Annual Claim Maintenance Fee

Dear Sir or Madam:


This will serve as notice that Freeport-McMoRan Mineral Properties Inc., whose address for purpose of this filing is Land and Water Department, 333 North Central Ave., Phoenix, Arizona 85004, and Bronco Creek Exploration, whose address for purposes of this filing is 1815 East Winsett Street, Tucson, AZ 85719, leases or otherwise controls the unpatented mining claim(s) and/or mill site(s) described in Exhibit A attached hereto. The owner(s) of the Claim(s) is/are Barbara Carouso, whose address for purposes of this filing is 5047 W. Didion Drive, Tucson, AZ 85742, and Earl Sparks, whose address for purposes of this filing is 201 South 3rd Street, Globe, AZ 85501. All parties intend to hold the mining claims and/or mill sites described on Exhibit A attached hereto for the assessment year ending at 12 o'clock, noon, on September 1, 2013 by payment of the annual maintenance fee of \$140 per claim or site. Payment of such amount is made herewith for such assessment year for each of the claims and sites, the name, and BLM serial number with the book and page or index number of recording of the location notice in the official records of Pinal County, AZ, of which, is set forth on Exhibit A attached hereto and by this reference incorporated herein.

Donald A. Stillwell
Donald A. Stillwell for
Freeport-McMoRan Mineral Properties Inc.

State of Arizona)
) ss.
County of Maricopa)

RECEIVED
BLM AZ STATE OFFICE
2012 AUG - 2 P 12:43
PHOENIX, ARIZONA

The foregoing instrument was acknowledged before me on August 2nd, 2012, by Donald A. Stillwell, on behalf of Freeport-McMoRan Mineral Properties Inc.
(Seal)

**STEPHANIE D. TURTON**
Notary Public - State of Arizona
MARICOPA COUNTY
My Commission Expires Nov. 18, 2015

Stephanie D. Turton
Notary Public
My commission expires: 11-18-2015

ENTERED IN COMPUTER
RE 8-14-12

EXHIBIT A

County: Pinal

State: AZ

BLM Serial #	Claim Name	Original Recording		Amended Recording		Location
		Recording #	Page #	Recording #	Page #	
AMC 308105	NEW BONANZA NO 157	1696	667			SEC33-T01S-R12E
AMC 308106	NEW BONANZA NO 158	1696	669			SEC33-T01S-R12E
AMC 308107	NEW BONANZA NO 159	1696	671			SEC33-T01S-R12E
AMC 308108	NEW BONANZA NO 160	1696	673			SEC33-T01S-R12E
AMC 308109	NEW BONANZA NO 161	1696	675			SEC34-T01S-R12E
AMC 308110	NEW BONANZA NO 176	1696	677			SEC34-T01S-R12E
AMC 308114	NEW BONANZA NO 185	1696	687			SEC33-T01S-R12E
AMC 308115	NEW BONANZA NO 186	1696	689			SEC33-T01S-R12E
AMC 308116	NEW BONANZA NO 187	1696	691			SEC33-T01S-R12E
AMC 308117	NEW BONANZA NO 188	1696	693			SEC33-T01S-R12E
AMC 308118	NEW BONANZA NO 189	1696	695			SEC34-T01S-R12E
AMC 308119	NEW BONANZA NO 190	1696	697			SEC34-T01S-R12E
AMC 308120	NEW BONANZA NO 191	1696	699			SEC34-T01S-R12E
AMC 308121	NEW BONANZA NO 192	1696	679			SEC34-T01S-R12E
No. Of Claims	14					

RECEIVED
 BLM AZ STATE OFFICE
 2012 AUG -2 P 12:42
 PHOENIX, ARIZONA

Date: 3/28/2012

Page 1

NO. OF CLAIMS 14
 AMOUNT 1960.00
 RECEIPT NO. 2621320
 INIT. EG
 ** BLM-ASO **

**United States Department of the Interior
Bureau of Land Management
LANDS/RECREATION & PLANNING
ONE N CENTRAL AVE
PHOENIX, AZ 85004 -2203
Phone: 602-417-9200**

Receipt

No: 2621320

Transaction #: 2701673	
Date of Transaction: 08/02/2012	
CUSTOMER:	
FREEPORT MCMORAN COPPER AND GOLD 333 N CENTRAL AVE STE 100 PHOENIX, AZ 85004-2189 US	

LINE #	QTY	DESCRIPTION	REMARKS	UNIT PRICE	TOTAL
1	1.00	LOCATABLE MINERALS / MINING CLAIMS- NOT NEW-UNADJUD, ONE AUTH NO. ONLY / MINING CLAIM MONEY RECEIVED CASES: AMC308105/\$1960.00	2013 MAINT (14)	- n/a -	1960.00
TOTAL:					\$1,960.00

PAYMENT INFORMATION			
1	AMOUNT:	1960.00	POSTMARKED: N/A
	TYPE:	CHECK	RECEIVED: 08/02/2012
	CHECK NO:	0000762782	
	NAME:	FREEPORT MCMORAN COPPER AND GOLD 333 N CENTRAL AVE STE 100 PHOENIX AZ 85004-2189 US	

REMARKS

This receipt was generated by the automated BLM Collections and Billing System and is a paper representation of a portion of the official electronic record contained therein.

July 6, 2011

After recording, return to:
Freeport-McMoRan Corporation
Attn: D. Stillwell
333 North Central Avenue
Phoenix, AZ 85004

Bureau of Land Management
Department of the Interior
One N. Central Avenue
Phoenix, AZ 85004

2011

**NOTICE OF INTENT TO HOLD MINING CLAIMS AND PAYMENT OF BLM
MAINTENANCE FEE**

Re: Payment of Annual Claim Maintenance Fee

Dear Sir or Madam:

This will serve as notice that Freeport-McMoRan Mineral Properties Inc., whose address for purpose of this filing is Land and Water Department, 333 North Central Ave., Phoenix, Arizona 85004, and Bronco Creek Exploration, whose address for purposes of this filing is 1815 East Winsett Street, Tucson, AZ 85719, leases or otherwise controls the unpatented mining claim(s) and/or mill site(s) described in Exhibit A attached hereto. The owner(s) of the Claim(s) is/are Barbara Carouso, whose address for purposes of this filing is 5047 W. Didion Drive, Tucson, AZ 85742, and Earl Sparks, whose address for purposes of this filing is 201 South 3rd Street, Globe, AZ 85501. All parties intend to hold the mining claims and/or mill sites described on Exhibit A attached hereto for the assessment year ending at 12 o'clock, noon, on September 1, 2012 by payment of the annual maintenance fee of \$140 per claim or site. Payment of such amount is made herewith for such assessment year for each of the claims and sites, the name, and BLM serial number with the book and page or index number of recording of the location notice in the official records of Pinal County, AZ, of which, is set forth on Exhibit A attached hereto and by this reference incorporated herein.

Donald A Stillwell
Donald A. Stillwell for
Freeport-McMoRan Mineral Properties Inc.

RECEIVED
BLM AZ STATE OFFICE
2011 JUL -6 P 3:32
PHOENIX, ARIZONA

State of Arizona)
) ss.
County of Maricopa)

The foregoing instrument was acknowledged before me on July 6th 2011 by Donald A. Stillwell, on behalf of Freeport-McMoRan Mineral Properties Inc.
(Seal)



STEPHANIE D. TURTON
Notary Public - Arizona
Maricopa County
Expires 11/18/2011

Stephanie D. Turton
Notary Public

My commission expires: 11-18-2011

*total claims
14/SC*

EXHIBIT A

County: Pinal

State: AZ

<u>BLM Serial #</u>	<u>Claim Name</u>	<u>Original Recording</u>		<u>Amended Recording</u>		<u>Location</u>
		<u>Recording #</u>	<u>Page #</u>	<u>Recording #</u>	<u>Page #</u>	
✓ AMC 308105	NEW BONANZA NO 157	1696	667			SEC33-T01S-R12E
✓ AMC 308106	NEW BONANZA NO 158	1696	669			SEC33-T01S-R12E
✓ AMC 308107	NEW BONANZA NO 159	1696	671			SEC33-T01S-R12E
✓ AMC 308108	NEW BONANZA NO 160	1696	673			SEC33-T01S-R12E
✓ AMC 308109	NEW BONANZA NO 161	1696	675			SEC34-T01S-R12E
✓ AMC 308110	NEW BONANZA NO 176	1696	677			SEC34-T01S-R12E
✓ AMC 308114	NEW BONANZA NO 185	1696	687			SEC33-T01S-R12E
✓ AMC 308115	NEW BONANZA NO 186	1696	689			SEC33-T01S-R12E
✓ AMC 308116	NEW BONANZA NO 187	1696	691			SEC33-T01S-R12E
✓ AMC 308117	NEW BONANZA NO 188	1696	693			SEC33-T01S-R12E
✓ AMC 308118	NEW BONANZA NO 189	1696	695			SEC34-T01S-R12E
✓ AMC 308119	NEW BONANZA NO 190	1696	697			SEC34-T01S-R12E
✓ AMC 308120	NEW BONANZA NO 191	1696	699			SEC34-T01S-R12E
✓ AMC 308121	NEW BONANZA NO 192	1696	679			SEC34-T01S-R12E

No. Of Claims

14

RECEIVED
PINAL STATE OFFICE
2011 JUL -6 P 3:32
PHOENIX, ARIZONA

Date: 4/26/2011

Page 1

ENTERED INTO COMPUTER

JUL 7 2011 *cm*

United States Department of the Interior
 Bureau of Land Management
 LANDS/RECREATION & PLANNING
 ONE N CENTRAL AVE
 PHOENIX, AZ 85004 -2203
 Phone: 602-417-9200

Receipt

No: 2376646

Transaction #: 2451531		ENTERED INTO COMPUTER
Date of Transaction: 07/06/2011		
CUSTOMER:		
FREEPORT MCMORAN COPPER GOLD ONE N CENTRAL #800 PHOENIX, AZ 85004 US		

Verified - PB
 JUL 11 2011

LINE #	QTY	DESCRIPTION	REMARKS	UNIT PRICE	TOTAL
1	1.00	LOCATABLE MINERALS / MINING CLAIMS-NOT NEW-UNADJUD, ONE AUTH NO. ONLY / MINING CLAIM MONEY RECEIVED CASES: AMC308105/\$1960.00	MAINT (14) 2012	- n/a -	1960.00
TOTAL:					\$1,960.00

PAYMENT INFORMATION					
1	AMOUNT:	1960.00	POSTMARKED:	N/A	
	TYPE:	CHECK	RECEIVED:	07/06/2011	
	CHECK NO:	0000721542			
	NAME:	FREEPORT MCMORAN COPPER GOLD ONE N CENTRAL #800 PHOENIX AZ 85004 US			

REMARKS

This receipt was generated by the automated BLM Collections and Billing System and is a paper representation of a portion of the official electronic record contained therein.

July 30, 2010

AMC 308091

After recording, return to:
Freeport-McMoRan Corporation
Attn: D. Stillwell
333 North Central Avenue
Phoenix, AZ 85004

Bureau of Land Management
Department of the Interior
One N. Central Avenue
Phoenix, AZ 85004

NO. OF CLAIMS 14
AMOUNT 1960.00
RECEIPT NO. 2181512
INIT. DL

** BLM-ASO**

RECEIVED
BLM AZ STATE OFFICE
2010 AUG - 2 A 9: 39
PHOENIX, ARIZONA

NOTICE OF INTENT TO HOLD MINING CLAIMS AND PAYMENT OF BLM MAINTENANCE FEE

Re: Payment of Annual Claim Maintenance Fee

Dear Sir or Madam:

This will serve as notice that Freeport-McMoRan Mineral Properties Inc., whose address for purpose of this filing is Land and Water Department, 333 North Central Ave., Phoenix, Arizona 85004, and Bronco Creek Exploration, whose address for purposes of this filing is 1815 East Winsett Street, Tucson, AZ 85719, leases or otherwise controls the unpatented mining claim(s) and/or mill site(s) described in Exhibit A attached hereto. The owner(s) of the Claim(s) is/are Barbara Carouso, whose address for purposes of this filing is 5047 W. Didion Drive, Tucson, AZ 85742, and Earl Sparks, whose address for purposes of this filing is 201 South 3rd Street, Globe, AZ 85501. All parties intend to hold the mining claims and/or mill sites described on Exhibit A attached hereto for the assessment year ending at 12 o'clock, noon, on September 1, 2011 by payment of the annual maintenance fee of \$140 per claim or site. Payment of such amount is made herewith for such assessment year for each of the claims and sites, the name, and BLM serial number with the book and page or index number of recording of the location notice in the official records of Pinal County, AZ, of which, is set forth on Exhibit A attached hereto and by this reference incorporated herein.

Donald A. Stillwell
Donald A. Stillwell for
Freeport-McMoRan Mineral Properties Inc.

State of Arizona)
) ss.
County of Maricopa)

The foregoing instrument was acknowledged before me on July 30, 2010, by Donald A. Stillwell, on behalf of Freeport-McMoRan Mineral Properties Inc.
(Seal)

Stephanie D. Turton
Notary Public
My commission expires: 11-18-2011



STEPHANIE D. TURTON
Notary Public - Arizona
Maricopa County
Expires 11/18/2011

Exhibit A

County: Pinal

State: AZ

BLM Serial #	Claim Name	Original Recording		Amended Recording		Location
		Recording #	Page #	Recording #	Page #	
AMC 308105	NEW BONANZA NO 157	1696	667			SEC33-T01S-R12E
AMC 308106	NEW BONANZA NO 158	1696	669			SEC33-T01S-R12E
AMC 308107	NEW BONANZA NO 159	1696	671			SEC33-T01S-R12E
AMC 308108	NEW BONANZA NO 160	1696	673			SEC33-T01S-R12E
AMC 308109	NEW BONANZA NO 161	1696	675			SEC34-T01S-R12E
AMC 308110	NEW BONANZA NO 176	1696	677			SEC34-T01S-R12E
AMC 308114	NEW BONANZA NO 185	1696	687			SEC33-T01S-R12E
AMC 308115	NEW BONANZA NO 186	1696	689			SEC33-T01S-R12E
AMC 308116	NEW BONANZA NO 187	1696	691			SEC33-T01S-R12E
AMC 308117	NEW BONANZA NO 188	1696	693			SEC33-T01S-R12E
AMC 308118	NEW BONANZA NO 189	1696	695			SEC34-T01S-R12E
AMC 308119	NEW BONANZA NO 190	1696	697			SEC34-T01S-R12E
AMC 308120	NEW BONANZA NO 191	1696	699			SEC34-T01S-R12E
AMC 308121	NEW BONANZA NO 192	1696	679			SEC34-T01S-R12E

No. Of Claims

14
Se

ENTERED INTO COMPUTER

AUG 1 0 2010

RECEIVED
BLM AZ STATE OFFICE
2010 AUG -2 A 9:39
PHOENIX, ARIZONA

United States Department of the Interior
 Bureau of Land Management
 LANDS/RECREATION & PLANNING
 ONE N CENTRAL AVE
 PHOENIX, AZ 85004 -2203
 Phone:

Receipt

No: 2181512

Transaction #: 2251107		ENTERED INTO COMPUTER
Date of Transaction: 08/02/2010		
CUSTOMER:	FREEPORT MCMORAN CORP 333 N CENTRAL AVE PHOENIX, AZ 85004 US	AUG 10 2010

LINE #	QTY	DESCRIPTION	REMARKS	UNIT PRICE	TOTAL
1	1.00	LOCATABLE MINERALS / MINING CLAIMS-NOT NEW-UNADJUD, ONE AUTH NO. ONLY / MINING CLAIM MONEY RECEIVED CASES: AMC308105/\$1960.00	MAINT (14) 2011	- n/a -	1960.00
TOTAL:					\$1,960.00

PAYMENT INFORMATION					
1	AMOUNT:	1960.00	POSTMARKED:	N/A	
	TYPE:	CHECK	RECEIVED:	08/02/2010	
	CHECK NO:	0000689708			
	NAME:	FREEPORT MCMORAN CORP 333 N CENTRAL AVE PHOENIX AZ 85004 US			

REMARKS

This receipt was generated by the automated BLM Collections and Billing System and is a paper representation of a portion of the official electronic record contained therein.

Amc 308091

August 25, 2009

After recording, return to:
Freeport-McMoRan Corporation
Attn: D. Stillwell
1 North Central Avenue
Phoenix, AZ 85004

RECEIVED
BLM AZ STATE OFFICE

2009 AUG 31 A 9:32

PHOENIX, ARIZONA

Bureau of Land Management
Department of the Interior
One N. Central Avenue
Phoenix, AZ 85004

2009

**NOTICE OF INTENT TO HOLD MINING CLAIMS AND PAYMENT OF BLM
MAINTENANCE FEE**

ENTERED INTO COMPUTER
SEP 09 2009 PB

Re: Payment of Annual Claim Maintenance Fee

Dear Sir or Madam:

This will serve as notice that Freeport-McMoRan Exploration Corporation, whose address for purpose of this filing is Land and Water Department, One North Central Ave., Phoenix, Arizona 85004, and Bronco Creek Exploration, whose address for purposes of this filing is 1815 East Winsett Street, Tucson, AZ 85719, leases or otherwise controls the unpatented mining claim(s) and/or mill site(s) described in Exhibit A attached hereto. The owner(s) of the Claim(s) is/are Barbara Carouso, whose address for purposes of this filing is 5047 W. Didion Drive, Tucson, AZ 85742, and Earl Sparks, whose address for purposes of this filing is 201 South 3rd Street, Globe, AZ 85501. All parties intend to hold the mining claims and/or mill sites described on Exhibit A attached hereto for the assessment year ending at 12 o'clock, noon, on September 1, 2010 by payment of the annual maintenance fee of \$140 per claim or site. Payment of such amount is made herewith for such assessment year for each of the claims and sites, the name, and BLM serial number with the book and page or index number of recording of the location notice in the official records of Pinal County, AZ, of which, is set forth on Exhibit A attached hereto and by this reference incorporated herein.

Donald A. Stillwell
Donald A. Stillwell for
Freeport-McMoRan Exploration Corporation

State of Arizona)
) ss.
County of Maricopa)

The foregoing instrument was acknowledged before me on August 25, 2009, by Donald A. Stillwell, on behalf of Freeport-McMoRan Exploration Corporation.
(Seal)

Stephanie D. Turton
Notary Public
My commission expires: 11/18/2011



STEPHANIE D. TURTON
Notary Public - Arizona
Maricopa County
Expires 11/18/2011


14/50

Exhibit A

County: Pinal

State: AZ

BLM Serial #	Claim Name	Original Recording		Amended Recording		Location
		Recording #	Page #	Recording #	Page #	
AMC 308105	NEW BONANZA NO 157	1696	667			SEC33-T01S-R12E
AMC 308106	NEW BONANZA NO 158	1696	669			SEC33-T01S-R12E
AMC 308107	NEW BONANZA NO 159	1696	671			SEC33-T01S-R12E
AMC 308108	NEW BONANZA NO 160	1696	673			SEC33-T01S-R12E
AMC 308109	NEW BONANZA NO 161	1696	675			SEC34-T01S-R12E
AMC 308110	NEW BONANZA NO 176	1696	677			SEC34-T01S-R12E
AMC 308114	NEW BONANZA NO 185	1696	687			SEC33-T01S-R12E
AMC 308115	NEW BONANZA NO 186	1696	689			SEC33-T01S-R12E
AMC 308116	NEW BONANZA NO 187	1696	691			SEC33-T01S-R12E
AMC 308117	NEW BONANZA NO 188	1696	693			SEC33-T01S-R12E
AMC 308118	NEW BONANZA NO 189	1696	695			SEC34-T01S-R12E
AMC 308119	NEW BONANZA NO 190	1696	697			SEC34-T01S-R12E
AMC 308120	NEW BONANZA NO 191	1696	699			SEC34-T01S-R12E
AMC 308121	NEW BONANZA NO 192	1696	679			SEC34-T01S-R12E
No. Of Claims	14					



PHOENIX, ARIZONA

2009 AUG 31 A 9:32

Date: 8/11/2009

RECEIVED
STATE OFFICE

United States Department of the Interior
Bureau of Land Management
 BUSINESS & SUPPORT SVCS DIV
 ONE N CENTRAL AVE SUITE 800
 PHOENIX, AZ 85004 -4427
 Phone: (602) 417-9200

Receipt

No: 1991873

Transaction #: 2056106	ENTERED INTO COMPUTER
Date of Transaction: 08/31/2009	
CUSTOMER:	FREEPORT MCMORAN CORP ONE N CENTRAL AVE PHOENIX, AZ 85004 US

SEP 09 2009 *JB*

LINE #	QTY	DESCRIPTION	REMARKS	UNIT PRICE	TOTAL
1	1.00	LOCATABLE MINERALS / MINING CLAIMS-NOT NEW-UNADJUD, ONE AUTH NO. ONLY / MINING CLAIM MONEY RECEIVED CASES: AMC308105/\$1960.00	MAINT (14) 2010	- n/a -	1960.00
TOTAL:					\$1,960.00

PAYMENT INFORMATION					
1	AMOUNT:	1960.00	POSTMARKED:	N/A	
	TYPE:	CHECK	RECEIVED:	08/31/2009	
	CHECK NO:	658947			
	NAME:	FREEPORT MCMORAN CORP ONE N CENTRAL AVE PHOENIX AZ 85004 US			

REMARKS

This receipt was generated by the automated BLM Collections and Billing System and is a paper representation of a portion of the official electronic record contained therein.

AMC 308091

Bronco Creek Exploration, Inc.

1815 E. Winsett St., Tucson, AZ 85719
Tel: 520-624-4153 Fax: 520-624-4192

August 22, 2008

ENTERED INTO COMPUTER

SEP 19 2008
12 099

Erik Flesch, agent for
Earl H. Sparks
201 S. 3rd St.
Globe, AZ 85501
Cell: (520)247-4087
eflesch@broncocreek.com

Bureau of Land Management
One North Central Avenue Suite 800
Phoenix, AZ 85004-4427
(602) 417-9200

Attn: Mining Claims

On behalf of the claimant Earl Sparks of 201 S. 3rd St., Globe, AZ 85501, please find enclosed a Maintenance Fee Payment document and a payment in the amount of \$1,750 to cover the 2008-2009 maintenance fee of \$125 per claim for 14 unpatented mining claims located in Pinal County, Arizona.

If there are any questions or problems, please contact me at the above phone number or address. Thank you very much for your assistance.

Sincerely,



Erik Flesch

RECEIVED
BLM AZ STATE OFFICE
2008 AUG 27 P 2:29
PHOENIX, ARIZONA

AMC 308091

MAINTENANCE FEE PAYMENT

Claimant Name: Earl H. Sparks
 Address: 201 S 3rd St.
 City: Globe State: AZ Zip: 85501
 Telephone: (520) 624-4153
 E-mail address: eflesch@broncocreek.com
 Signature: *[Handwritten Signature]*

Check here if this is a change of address.

RECEIVED
 BLM AZ STATE OFFICE
 PHOENIX, ARIZONA
 2008 AUG 21 P 2:29
 BLM
 Date
 Stamp

LINE NO.	AMC NUMBER	CLAIM/SITE NAME	COUNTY RECORDER DATA (If available)	TWP	RNG	SEC
1		Please see attached sheets.				
2						
3						
4						
5						
6						
7						
8						
9						
10						

List additional claims on Form MCF114.

Bureau of Land Management
Arizona State Office
www.az.blm.gov

No. of Claims: 14 x \$125 = \$1,750
 Check No: 1211 Init. ESG
 Receipt No.: 1773021
For BLM Use Only

Form: MCF112
 Revised July 2005

This form is available from the **Arizona Department of Mines and Mineral Resources** and may be reproduced.

LINE NO.	AMC NUMBER	CLAIM/SITE NAME	COUNTY RECORDER DATA (If available)	TWP	RNG	SEC
1	AMC308105	NEW BONANZA NO 157	Book 1696/ Page 667	1S	12E	33
2	AMC308106	NEW BONANZA NO 158	Book 1696/ Page 669	1S	12E	33
3	AMC308107	NEW BONANZA NO 159	Book 1696/ Page 671	1S	12E	33
4	AMC308108	NEW BONANZA NO 160	Book 1696/ Page 673	1S	12E	33, 34
5	AMC308109	NEW BONANZA NO 161	Book 1696/ Page 675	1S	12E	34
6	AMC308110	NEW BONANZA NO 176	Book 1696/ Page 677	1S	12E	34
7	AMC308114	NEW BONANZA NO 185	Book 1696/ Page 687	1S	12E	33
8	AMC308115	NEW BONANZA NO 186	Book 1696/ Page 689	1S	12E	33
9	AMC308116	NEW BONANZA NO 187	Book 1696/ Page 691	1S	12E	33
10	AMC308117	NEW BONANZA NO 188	Book 1696/ Page 693	1S	12E	33, 34
11	AMC308118	NEW BONANZA NO 189	Book 1696/ Page 695	1S	12E	34
12	AMC308119	NEW BONANZA NO 190	Book 1696/ Page 697	1S	12E	34
13	AMC308120	NEW BONANZA NO 191	Book 1696/ Page 699	1S	12E	34
14	AMC308121	NEW BONANZA NO 192	Book 1696/ Page 679	1S	12E	34

RECEIVED
 BLM AZ STATE OFFICE
 2008 AUG 21 P 2: 29
 PHOENIX, ARIZONA

United States Department of the Interior

Bureau of Land Management

BUSINESS & SUPPORT SVCS DIV

ONE N CENTRAL AVE SUITE 800

PHOENIX, AZ 85004 -4427

Phone: (602) 417-9200

Receipt

No: 1773021

Transaction #: 1830748	
Date of Transaction: 08/27/2008	
CUSTOMER:	BRONCO CREEK EXPLORATION INC. 1815 E. WINSETT ST TUCSON, AZ 85719

LINE #	QTY	DESCRIPTION	REMARKS	UNIT PRICE	TOTAL
1	1.00	LOCATABLE MINERALS / MINING CLAIMS-NOT NEW-UNADJUD, ONE AUTH NO. ONLY / MINING CLAIM MONEY RECEIVED (455) CASES: AMC308105/\$1750.00	2009 MAINT (14)	- n/a -	1750.00
TOTAL:					\$1,750.00

PAYMENT INFORMATION					
1	AMOUNT:	\$1,750.00	POSTMARKED:	N/A	
	TYPE:	CHECK	RECEIVED:	08/27/2008	
	CHECK NO:	1211			
	NAME:	BRONCO CREEK EXPLORATION INC. 1815 E. WINSETT ST TUCSON AZ 85719			

REMARKS

This receipt was generated by the automated BLM Collections and Billing System and is a paper representation of a portion of the official electronic record contained therein.

Message:

654 ROWS RETRIEVED

CBS Export Results Report

Include Resolved Records

Record Status

- Error Records (E/M/I)
- Accepted Records (A/W)
- "On Hold" Records (H)
- All Records (for s/n or receipt nr)
- Exported, No Results From CBS
- New (not yet exported)

Search Criteria Responsible Ar

Enter export Date (mm/dd/yyyy) ALL

User (U,X)

Serial Number match (optional)

Programme

Receipt Nr (optional) 1555720

All (U,P,X)

Export Nr (exclusive)

LR2000 User (defaults to login) ALL

Query

Reset

User

	Resend?	Export Nr	A/D	Serial Nr	Mult	Code	\$ Amount	Remarks	Receipt Nr	LR2000 User	#Msg
1	<input type="checkbox"/>	1458262	A	AMC376002		582	125.00	2008	1555720	P5BROWN	

MAINTENANCE FEE PAYMENT

Claimant Name: Bronco Creek Exploration, Inc.

Address: 1815 E. Winsett St.

City: Tucson State: AZ Zip: 85540

Telephone: (520) 624-4153

E-mail address: eflesch@broncocreek.com

Signature: _____

Check here if this is a change of address.

RECEIVED
BLM AZ STATE OFFICE
2007 AUG 28 P 3:23
PHOENIX, AZ

BLM
Date
Stamp

LINE NO.	AMC NUMBER	CLAIM/SITE NAME	COUNTY RECORDER DATA (If available)	TWP	RNG	SEC
1	Please	see attached sheets.				
2						
3						
4						
5						
6						
7						
8						
9						
10						

List additional claims on Form MCF114.

Bureau of Land Management
Arizona State Office
www.az.blm.gov

No. of Claims: 44 x \$125 = \$5,500
 Check No: 1335 Init. SPB/ef
 Receipt No.: 1555720
For BLM Use Only

Form: MCF112
Revised July 2005

This form is available from the **Arizona Department of Mines and Mineral Resources** and may be reproduced.

LINE NO.	AMC NUMBER	CLAIM/SITE NAME	COUNTY RECORDER DATA	TWP	RNG	SEC
1	AMC376002	NSH 1	2006-168946	6S	11E	15
2	AMC376003	NSH 2	2006-168947	6S	11E	15
3	AMC376004	NSH 3	2006-168948	6S	11E	15
4	AMC376005	NSH 4	2006-168949	6S	11E	15
5	AMC376006	NSH 5	2006-168950	6S	11E	15
6	AMC376007	NSH 6	2006-168951	6S	11E	15
7	AMC376008	NSH 7	2006-168952	6S	11E	15
8	AMC376009	NSH 8	2006-168953	6S	11E	15
9	AMC376010	NSH 9	2006-168954	6S	11E	14;15
10	AMC376011	NSH 10	2006-168955	6S	11E	14
11	AMC376012	NSH 11	2006-168956	6S	11E	14
12	AMC376013	NSH 12	2006-168957	6S	11E	14
13	AMC376014	NSH 13	2006-168958	6S	11E	14
14	AMC376015	NSH 14	2006-168959	6S	11E	15
15	AMC376016	NSH 15	2006-168960	6S	11E	15
16	AMC376017	NSH 16	2006-168961	6S	11E	15
17	AMC376018	NSH 17	2006-168962	6S	11E	15
18	AMC376019	NSH 18	2006-168963	6S	11E	15
19	AMC376020	NSH 19	2006-168964	6S	11E	15
20	AMC376021	NSH 20	2006-168965	6S	11E	15
21	AMC376022	NSH 21	2006-168966	6S	11E	15
22	AMC376023	NSH 22	2006-168967	6S	11E	14;15
23	AMC376024	NSH 23	2006-168968	6S	11E	14
24	AMC376025	NSH 24	2006-168969	6S	11E	14
25	AMC376026	NSH 25	2006-168970	6S	11E	14
26	AMC376027	NSH 26	2006-168971	6S	11E	14
27	AMC376028	NSH 27	2006-168972	6S	11E	15
28	AMC376029	NSH 28	2006-168973	6S	11E	15
29	AMC376030	NSH 29	2006-168974	6S	11E	15
30	AMC376031	NSH 30	2006-168975	6S	11E	15
31	AMC376032	NSH 31	2006-168976	6S	11E	15
32	AMC376033	NSH 32	2006-168977	6S	11E	15
33	AMC376034	NSH 33	2006-168978	6S	11E	15
34	AMC376035	NSH 34	2006-168979	6S	11E	15
35	AMC376036	NSH 35	2006-168980	6S	11E	14;15
36	AMC376037	NSH 36	2006-168981	6S	11E	14
37	AMC376038	NSH 37	2006-168982	6S	11E	14
38	AMC376039	NSH 38	2006-168983	6S	11E	14
39	AMC376040	NSH 39	2006-168984	6S	11E	14
40	AMC376041	NSH 40	2006-168985	6S	11E	15;22
41	AMC376042	NSH 41	2006-168986	6S	11E	15;22
42	AMC376043	NSH 42	2006-168987	6S	11E	15;22
43	AMC376044	NSH 43	2006-168988	6S	11E	15;22
44	AMC376045	NSH 44	2006-168989	6S	11E	15;22

ENTERED INTO COMPUTER

SEP 06 2007 PB

PHOENIX, AZ

101 AUG 28 P 3:23

RECEIVED
BULL. AZ STATE OFFICE

MAINTENANCE FEE PAYMENT

Claimant Name: FOBC, LLC
 Address: 1815 E. Winsett St.
 City: Tucson State: AZ Zip: 85540
 Telephone: (520) 624-4153
 E-mail address: _____
 Signature: _____

Check here if this is a change of address.

RECEIVED
 BLM, AZ STATE OFFICE
 2007 AUG 28 P 3:23
 PHOENIX, AZ
 BLM
 Date
 Stamp

LINE NO.	AMC NUMBER	CLAIM/SITE NAME	COUNTY RECORDER DATA (If available)	TWP	RNG	SEC
1		Please see attached sheets.				
2						
3						
4						
5						
6						
7						
8						
9						
10						

List additional claims on Form MCF114.

Bureau of Land Management
Arizona State Office
www.az.blm.gov

No. of Claims: 16 x \$125 = \$2,000
 Check No: 1338 Init. SMG
 Receipt No.: 1555720
For BLM Use Only

Form: MCF112
 Revised July 2005

This form is available from the **Arizona Department of Mines and Mineral Resources** and may be reproduced.

LINE NO.	AMC NUMBER	CLAIM/SITE NAME	COUNTY RECORDER DATA	TWP	RNG	SEC
1	AMC374413	PAT 1	2006-16082	23S	16E	5
2	AMC374414	PAT 2	2006-16083	23S	16E	5
3	AMC374415	PAT 3	2006-16084	23S	16E	5
4	AMC374416	PAT 4	2006-16085	23S	16E	5
5	AMC374417	PAT 5	2006-16086	23S	16E	5
6	AMC374418	PAT 6	2006-16087	23S	16E	5
7	AMC374419	PAT 7	2006-16088	23S	16E	5
8	AMC374420	PAT 8	2006-16089	23S	16E	5
9	AMC374421	PAT 9	2006-16090	23S	16E	5,8
10	AMC374422	PAT 10	2006-16091	23S	16E	5,8
11	AMC374423	PAT 11	2006-16092	23S	16E	4,5
12	AMC374424	PAT 12	2006-16093	23S	16E	4,5
13	AMC374425	PAT 13	2006-16094	23S	16E	4,5
14	AMC374426	PAT 14	2006-16095	23S	16E	4,5
15	AMC374427	PAT 15	2006-16096	23S	16E	4,5
16	AMC374428	PAT 16	2006-16097	23S	16E	4,5

ENTERED INTO COMPUTER

SEP 06 2007 YB

RECEIVED
 B.L.M. AZ STATE OFFICE
 2007 AUG 28 P 3: 23
 PHOENIX, AZ

MAINTENANCE FEE PAYMENT

Claimant Name: Bronco Creek Exploration, Inc.
 Address: 1815 E. Winsett St.
 City: Tucson State: AZ Zip: 85540
 Telephone: (520) 624-4153
 E-mail address: eflesch@broncocreek.com
 Signature: _____

RECEIVED
 BLM, AZ STATE OFFICE
 PHOENIX, AZ
 2007 AUG 28 P 3:23
 BLM
 Date
 Stamp

Check here if this is a change of address.

LINE NO.	AMC NUMBER	CLAIM/SITE NAME	COUNTY RECORDER DATA (If available)	TWP	RNG	SEC
1		Please see attached sheets.				
2						
3						
4						
5						
6						
7						
8						
9						
10						

List additional claims on Form MCF114.

Bureau of Land Management
Arizona State Office
www.az.blm.gov

No. of Claims: 189 x \$125 = \$23,625
 Check No: 1334 Init. SP28
 Receipt No.: 1555770
For BLM Use Only

Form: MCF112
 Revised July 2005

This form is available from the **Arizona Department of Mines and Mineral Resources** and may be reproduced.

RECEIVED
 B.L.M. AZ STATE OFFICE
 2001 AUG 28 P 3: 23

PHOENIX
 AZ
 RND

LINE NO.	AMC NUMBER	CLAIM/SITE NAME	COUNTY RECORDER DATA	TWP	SEC
1	AMC381322	RH 1	2007-037251	5S	11E 5
2	AMC381323	RH 2	2007-037252	5S	11E 5
3	AMC381324	RH 3	2007-037253	5S	11E 5
4	AMC381325	RH 4	2007-037254	5S	11E 5
5	AMC381326	RH 5	2007-037255	5S	11E 5
6	AMC381327	RH 6	2007-037256	5S	11E 5
7	AMC381328	RH 7	2007-037257	5S	11E 5
8	AMC381329	RH 8	2007-037258	5S	11E 5
9	AMC381330	RH 9	2007-037259	5S	11E 4,5
10	AMC381331	RH 10	2007-037260	5S	11E 4
11	AMC381332	RH 11	2007-037261	5S	11E 4
12	AMC381333	RH 12	2007-037262	5S	11E 4
13	AMC381334	RH 13	2007-037263	5S	11E 4
14	AMC381335	RH 14	2007-037264	5S	11E 4
15	AMC381336	RH 15	2007-037265	5S	11E 4
16	AMC381337	RH 16	2007-037266	5S	11E 4
17	AMC381338	RH 17	2007-037267	5S	11E 4
18	AMC381339	RH 18	2007-037268	5S	11E 3,4
19	AMC381340	RH 19	2007-037269	5S	11E 3
20	AMC381341	RH 20	2007-037270	5S	11E 3
21	AMC381342	RH 21	2007-037271	5S	11E 3
22	AMC381343	RH 22	2007-037272	5S	11E 3
23	AMC381344	RH 23	2007-037273	5S	11E 3
24	AMC381345	RH 24	2007-037274	5S	11E 3
25	AMC381346	RH 25	2007-037275	5S	11E 3
26	AMC381347	RH 26	2007-037276	5S	11E 5
27	AMC381348	RH 27	2007-037277	5S	11E 5
28	AMC381349	RH 28	2007-037278	5S	11E 5
29	AMC381350	RH 29	2007-037279	5S	11E 5
30	AMC381351	RH 30	2007-037280	5S	11E 5
31	AMC381352	RH 31	2007-037281	5S	11E 5
32	AMC381353	RH 32	2007-037282	5S	11E 5
33	AMC381354	RH 33	2007-037283	5S	11E 5
34	AMC381355	RH 34	2007-037284	5S	11E 4,5
35	AMC381356	RH 35	2007-037285	5S	11E 4
36	AMC381357	RH 36	2007-037286	5S	11E 4
37	AMC381358	RH 37	2007-037287	5S	11E 4
38	AMC381359	RH 38	2007-037288	5S	11E 4
39	AMC381360	RH 39	2007-037289	5S	11E 4
40	AMC381361	RH 40	2007-037290	5S	11E 4
41	AMC381362	RH 41	2007-037291	5S	11E 4
42	AMC381363	RH 42	2007-037292	5S	11E 4
43	AMC381364	RH 43	2007-037293	5S	11E 3,4
44	AMC381365	RH 44	2007-037294	5S	11E 3
45	AMC381366	RH 45	2007-037295	5S	11E 3
46	AMC381367	RH 46	2007-037296	5S	11E 3
47	AMC381368	RH 47	2007-037297	5S	11E 3
48	AMC381369	RH 48	2007-037298	5S	11E 3
49	AMC381370	RH 49	2007-037299	5S	11E 3
50	AMC381371	RH 50	2007-037300	5S	11E 3

RECEIVED
BLM, AZ STATE OFFICE

2007 AUG 28 P 3:23

PHOENIX, AZ

51	AMC381372	RH 51	2007-037301	5S	11E	5
52	AMC381373	RH 52	2007-037302	5S	11E	5
53	AMC381374	RH 53	2007-037303	5S	11E	5
54	AMC381375	RH 54	2007-037304	5S	11E	5
55	AMC381376	RH 55	2007-037305	5S	11E	5
56	AMC381377	RH 56	2007-037306	5S	11E	5
57	AMC381378	RH 57	2007-037307	5S	11E	5
58	AMC381379	RH 58	2007-037308	5S	11E	5
59	AMC381380	RH 59	2007-037309	5S	11E	4,5
60	AMC381381	RH 60	2007-037310	5S	11E	4
61	AMC381382	RH 61	2007-037311	5S	11E	4
62	AMC381383	RH 62	2007-037312	5S	11E	4
63	AMC381384	RH 63	2007-037313	5S	11E	4
64	AMC381385	RH 64	2007-037314	5S	11E	4
65	AMC381386	RH 65	2007-037315	5S	11E	4
66	AMC381387	RH 66	2007-037316	5S	11E	4
67	AMC381388	RH 67	2007-037317	5S	11E	4
68	AMC381389	RH 68	2007-037318	5S	11E	3,4
69	AMC381390	RH 69	2007-037319	5S	11E	3
70	AMC381391	RH 70	2007-037320	5S	11E	3
71	AMC381392	RH 71	2007-037321	5S	11E	3
72	AMC381393	RH 72	2007-037322	5S	11E	3
73	AMC381394	RH 73	2007-037323	5S	11E	3
74	AMC381395	RH 74	2007-037324	5S	11E	3
75	AMC381396	RH 75	2007-037325	5S	11E	3
76	AMC381397	RH 76	2007-037326	5S	11E	5,8
77	AMC381398	RH 77	2007-037327	5S	11E	5,8
78	AMC381399	RH 78	2007-037328	5S	11E	5,8
79	AMC381400	RH 79	2007-037329	5S	11E	5,8
80	AMC381401	RH 80	2007-037330	5S	11E	5,8
81	AMC381402	RH 81	2007-037331	5S	11E	5,8
82	AMC381403	RH 82	2007-037332	5S	11E	5,8
83	AMC381404	RH 83	2007-037333	5S	11E	5,8
84	AMC381405	RH 84	2007-037334	5S	11E	4,5,8,9
85	AMC381406	RH 85	2007-037335	5S	11E	4,9
86	AMC381407	RH 86	2007-037336	5S	11E	4,9
87	AMC381408	RH 87	2007-037337	5S	11E	4,9
88	AMC381409	RH 88	2007-037338	5S	11E	4,9
89	AMC381410	RH 89	2007-037339	5S	11E	4,9
90	AMC381411	RH 90	2007-037340	5S	11E	4,9
91	AMC381412	RH 91	2007-037341	5S	11E	4,9
92	AMC381413	RH 92	2007-037342	5S	11E	4,9
93	AMC381414	RH 93	2007-037343	5S	11E	3,4,9,10
94	AMC381415	RH 94	2007-037344	5S	11E	3,10
95	AMC381416	RH 95	2007-037345	5S	11E	3,10
96	AMC381417	RH 96	2007-037346	5S	11E	3,10
97	AMC381418	RH 97	2007-037347	5S	11E	3,10
98	AMC381419	RH 98	2007-037348	5S	11E	3,10
99	AMC381420	RH 99	2007-037349	5S	11E	3,10
100	AMC381421	RH 100	2007-037350	5S	11E	3,10
101	AMC381422	RH 101	2007-037351	5S	11E	8
102	AMC381423	RH 102	2007-037352	5S	11E	8

103	AMC381424	RH 103	2007-037353	5S	11E	8
104	AMC381425	RH 104	2007-037354	5S	11E	8
105	AMC381426	RH 105	2007-037355	5S	11E	8
106	AMC381427	RH 106	2007-037356	5S	11E	8
107	AMC381428	RH 107	2007-037357	5S	11E	8
108	AMC381429	RH 108	2007-037358	5S	11E	8
109	AMC381430	RH 109	2007-037359	5S	11E	8,9
110	AMC381431	RH 110	2007-037360	5S	11E	9
111	AMC381432	RH 111	2007-037361	5S	11E	9
112	AMC381433	RH 112	2007-037362	5S	11E	9
113	AMC381434	RH 113	2007-037363	5S	11E	9
114	AMC381435	RH 114	2007-037364	5S	11E	9
115	AMC381436	RH 115	2007-037365	5S	11E	9
116	AMC381437	RH 116	2007-037366	5S	11E	9
117	AMC381438	RH 117	2007-037367	5S	11E	9
118	AMC381439	RH 118	2007-037368	5S	11E	9,10
119	AMC381440	RH 119	2007-037369	5S	11E	10
120	AMC381441	RH 120	2007-037370	5S	11E	10
121	AMC381442	RH 121	2007-037371	5S	11E	10
122	AMC381443	RH 122	2007-037372	5S	11E	10
123	AMC381444	RH 123	2007-037373	5S	11E	10
124	AMC381445	RH 124	2007-037374	5S	11E	10
125	AMC381446	RH 125	2007-037375	5S	11E	10
126	AMC383527	RHN1	2007-068311	4S	10E,11E	25,36,30,31
127	AMC383528	RHN2	2007-068312	4S	11E	30,31
128	AMC383529	RHN3	2007-068313	4S	11E	30,31
129	AMC383530	RHN4	2007-068314	4S	11E	30,31
130	AMC383531	RHN5	2007-068315	4S	11E	30,31
131	AMC383532	RHN6	2007-068316	4S	11E	30,31
132	AMC383533	RHN7	2007-068317	4S	11E	30,31
133	AMC383534	RHN8	2007-068318	4S	11E	30,31
134	AMC383535	RHN9	2007-068319	4S	11E	29,30,31,32
135	AMC383536	RHN 10	2007-068320	4S	11E	31
136	AMC383537	RHN 11	2007-068321	4S	11E	31
137	AMC383538	RHN 12	2007-068322	4S	11E	31
138	AMC383539	RHN 13	2007-068323	4S	11E	31
139	AMC383540	RHN 14	2007-068324	4S	11E	31
140	AMC383541	RHN 15	2007-068325	4S	11E	31
141	AMC383542	RHN 16	2007-068326	4S	11E	31
142	AMC383543	RHN 17	2007-068327	4S	11E	31
143	AMC383544	RHN 18	2007-068328	4S	11E	31,32
144	AMC383545	RHN 19	2007-068329	4S	11E	31
145	AMC383546	RHN 20	2007-068330	4S	11E	31
146	AMC383547	RHN 21	2007-068331	4S	11E	31
147	AMC383548	RHN 22	2007-068332	4S	11E	31
148	AMC383549	RHN 23	2007-068333	4S	11E	31
149	AMC383550	RHN 24	2007-068334	4S	11E	31
150	AMC383551	RHN 25	2007-068335	4S	11E	31
151	AMC383552	RHN 26	2007-068336	4S	11E	31
152	AMC383553	RHN 27	2007-068337	4S	11E	31,32
153	AMC383554	RHN 28	2007-068338	4S, 5S	11E	31,6
154	AMC383555	RHN 29	2007-068339	4S, 5S	11E	31,6

2007 AUG 28 P 3:24 PM
 RECEIVED
 B.L.M. AZ STATE OFFICE
 PHOENIX, AZ

155	AMC383556	RHN 30	2007-068340	4S, 5S	11E	31,6
156	AMC383557	RHN 31	2007-068341	4S, 5S	11E	31,6
157	AMC383558	RHN 32	2007-068342	4S, 5S	11E	31,6
158	AMC383559	RHN 33	2007-068341	4S	11E	31
159	AMC383560	RHN 34	2007-068344	4S	11E	31
160	AMC383561	RHN 35	2007-068345	4S	11E	31
161	AMC383562	RHN 36	2007-068346	4S	11E	31, 32
162	AMC383563	RHW1	2007-068283	5S	11E	6
163	AMC383564	RHW2	2007-068284	5S	11E	6
164	AMC383565	RHW3	2007-068285	5S	11E	6
165	AMC383566	RHW4	2007-068286	5S	11E	6
166	AMC383567	RHW5	2007-068287	5S	11E	6
167	AMC383568	RHW6	2007-068288	5S	11E	6
168	AMC383569	RHW7	2007-068289	5S	11E	6
169	AMC383570	RHW8	2007-068290	5S	11E	6
170	AMC383571	RHW9	2007-068291	5S	11E	6
171	AMC383572	RHW10	2007-068292	5S	11E	6
172	AMC383573	RHW11	2007-068293	5S	11E	6
173	AMC383574	RHW12	2007-068294	5S	11E	6
174	AMC383575	RHW13	2007-068295	5S	11E	6
175	AMC383576	RHW14	2007-068296	5S	11E	6
176	AMC383577	RHW15	2007-068297	5S	11E	6
177	AMC383578	RHW16	2007-068298	5S	11E	6
178	AMC383579	RHW17	2007-068299	5S	11E	6
179	AMC383580	RHW18	2007-068300	5S	11E	6
180	AMC383581	RHW19	2007-068301	5S	11E	6, 7
181	AMC383582	RHW20	2007-068302	5S	11E	6, 7
182	AMC383583	RHW21	2007-068303	5S	11E	6, 7
183	AMC383584	RHW22	2007-068304	5S	11E	6, 7
184	AMC383585	RHW23	2007-068305	5S	11E	6, 7
185	AMC383586	RHW24	2007-068306	5S	11E	6, 7
186	AMC383587	RHW25	2007-068307	5S	11E	6
187	AMC383588	RHW26	2007-068308	5S	11E	6
188	AMC383589	RHW27	2007-068309	5S	11E	6
189	AMC383590	RHW28	2007-068310	5S	11E	6, 7

ENTERED INTO COMPUTER

SEP 06 2007 *LB*

PHOENIX, AZ

2007 AUG 28 P 3: 24

RECEIVED
BLM, AZ STATE OFFICE

MAINTENANCE FEE PAYMENT

Claimant Name: Bronco Creek Exploration, Inc.

Address: 1815 E. Winsett St.

City: Tucson State: AZ Zip: 85540

Telephone: (520) 624-4153

E-mail address: eflesch@broncocreek.com

Signature: _____

Check here if this is a change of address.

RECEIVED
BLM, AZ STATE OFFICE
2007 AUG 28 P 3 24
PHOENIX, AZ
BLM
Date
Stamp

LINE NO.	AMC NUMBER	CLAIM/SITE NAME	COUNTY RECORDER DATA (If available)	TWP	RNG	SEC
1		Please see attached sheet.				
2						
3						
4						
5						
6						
7						
8						
9						
10						

List additional claims on Form MCF114.

Bureau of Land Management
Arizona State Office
www.az.blm.gov

No. of Claims: 188 x \$125 = \$23,500
Check No: 1333 Init. JM8
Receipt No.: 1555720
For BLM Use Only

Form: MCF112
Revised July 2005

This form is available from the **Arizona Department of Mines and Mineral Resources** and may be reproduced.

RECEIVED
BLM, AZ STATE OFFICE

2007 AUG 28 3:24 PM

PHOENIX, AZ

LINE NO.	AMC NUMBER	CLAIM/SITE NAME	COUNTY RECORDER DATA		TWP	NG	C
			Book	Page			
1	AMC373611	SB 1	12883	553	12S	8E	6
2	AMC373612	SB 2	12883	555	12S	8E	6
3	AMC373613	SB 3	12883	557	12S	8E	6
4	AMC373614	SB 4	12883	559	12S	8E	6
5	AMC373615	SB 5	12883	561	12S	8E	6
6	AMC373616	SB 6	12883	563	12S	8E	6
7	AMC373617	SB 7	12883	565	12S	8E	6
8	AMC373618	SB 8	12883	567	12S	8E	6
9	AMC373619	SB 9	12883	569	12S	8E	6
10	AMC373620	SB 10	12883	571	12S	8E	5,6
11	AMC373621	SB 11	12883, 12961	573, 4695	12S	8E	6
12	AMC373622	SB 12	12883, 12961	575, 4696	12S	8E	6
13	AMC373623	SB 13	12883, 12961	577, 4697	12S	8E	6
14	AMC373624	SB 14	12883, 12961	579, 4698	12S	8E	6
15	AMC373625	SB 15	12883, 12961	581, 4699	12S	8E	6
16	AMC373626	SB 16	12883, 12961	583, 4700	12S	8E	6
17	AMC373627	SB 17	12883, 12961	585, 4701	12S	8E	6
18	AMC373628	SB 18	12883, 12961	587, 4702	12S	8E	6
19	AMC373629	SB 19	12883, 12961	589, 4703	12S	8E	6
20	AMC373630	SB 20	12883, 12961	591, 4704	12S	8E	5,6
21	AMC373631	SB 21	12883, 12961	593, 4705	12S	8E	6
22	AMC373632	SB 22	12883, 12961	595, 4706	12S	8E	6
23	AMC373633	SB 23	12883, 12961	597, 4707	12S	8E	6
24	AMC373634	SB 24	12883, 12961	599, 4708	12S	8E	6
25	AMC373635	SB 25	12883, 12961	601, 4709	12S	8E	6
26	AMC373636	SB 26	12883, 12961	603, 4710	12S	8E	6
27	AMC373637	SB 27	12883, 12961	605, 4711	12S	8E	6
28	AMC373638	SB 28	12883, 12961	607, 4712	12S	8E	6
29	AMC373639	SB 29	12883, 12961	609, 4713	12S	8E	6
30	AMC373640	SB 30	12883, 12961	611, 4714	12S	8E	5,6
31	AMC373641	SB 31	12883, 12961	613, 4715	12S	8E	6
32	AMC373642	SB 32	12883, 12961	615, 4716	12S	8E	6
33	AMC373643	SB 33	12883, 12961	617, 4717	12S	8E	6
34	AMC373644	SB 34	12883, 12961	619, 4718	12S	8E	6
35	AMC373645	SB 35	12883, 12961	621, 4719	12S	8E	6
36	AMC373646	SB 36	12883, 12961	623, 4720	12S	8E	6
37	AMC373647	SB 37	12883, 12961	625, 4721	12S	8E	6
38	AMC373648	SB 38	12883, 12961	627, 4722	12S	8E	6
39	AMC373649	SB 39	12883, 12961	629, 4723	12S	8E	6
40	AMC373650	SB 40	12883, 12961	631, 4724	12S	8E	5,6
41	AMC373651	SB 41	12883, 12961	633, 4725	12S	8E	6,7
42	AMC373652	SB 42	12883, 12961	635, 4726	12S	8E	6,7
43	AMC373653	SB 43	12883, 12961	637, 4727	12S	8E	6,7
44	AMC373654	SB 44	12883, 12961	639, 4728	12S	8E	6,7
45	AMC373655	SB 45	12883, 12961	641, 4729	12S	8E	6,7
46	AMC373656	SB 46	12883, 12961	643, 4730	12S	8E	6,7
47	AMC373657	SB 47	12883, 12961	645, 4731	12S	8E	6,7
48	AMC373658	SB 48	12883, 12961	647, 4732	12S	8E	6,7
49	AMC373659	SB 49	12883, 12961	649, 4733	12S	8E	6,7
50	AMC373660	SB 50	12883, 12961	651, 4734	12S	8E	5,6,7,8
51	AMC373661	SB 51	12883, 12961	653, 4735	12S	8E	7
52	AMC373662	SB 52	12883, 12961	655, 4736	12S	8E	7
53	AMC373663	SB 53	12883, 12961	657, 4737	12S	8E	7

RECEIVED
B.L.M. AZ STATE OFFICE

2001 AUG 28 PM 3:24

PHOENIX, AZ

54	AMC373664	SB 54	12883, 12961	659, 4738	12S	8E	8
55	AMC373665	SB 55	12883, 12961	661, 4739	12S	8E	8
56	AMC373666	SB 56	12883, 12961	663, 4740	12S	8E	8
57	AMC373667	SB 57	12883, 12961	665, 4741	12S	8E	8
58	AMC373668	SB 58	12883, 12961	667, 4742	12S	8E	8
59	AMC373669	SB 59	12883, 12961	669, 4743	12S	8E	8
60	AMC373670	SB 60	12883, 12961	671, 4744	12S	8E	8
61	AMC374429	SB 63	12905, 12961	1524, 4745	12S	8E	8
62	AMC374430	SB 64	12905, 12961	1526, 4746	12S	8E	8
63	AMC374431	SB 65	12905, 12961	1528, 4747	12S	8E	8
64	AMC374432	SB 66	12905, 12961	1530, 4748	12S	8E	8
65	AMC374433	SB 67	12905, 12961	1532, 4749	12S	8E	8
66	AMC374434	SB 68	12905, 12961	1534, 4750	12S	8E	7
67	AMC374435	SB 69	12905, 12961	1536, 4751	12S	8E	7
68	AMC374436	SB 70	12905, 12961	1538, 4752	12S	8E	7
69	AMC374437	SB 71	12905, 12961	1540, 4753	12S	8E	7
70	AMC374438	SB 72	12905, 12961	1542, 4754	12S	8E	7
71	AMC374439	SB 73	12905, 12961	1544, 4755	12S	8E	7
72	AMC374440	SB 74	12905, 12961	1546, 4756	12S	8E	7
73	AMC374441	SB 75	12905, 12961	1548, 4757	12S	8E	7
74	AMC374442	SB 76	12905, 12961	1550, 4758	12S	8E	7
75	AMC374443	SB 77	12905, 12961	1552, 4759	12S	8E	7,8
76	AMC374444	SB 78	12905, 12961	1554, 4760	12S	8E	8
77	AMC374445	SB 79	12905, 12961	1556, 4761	12S	8E	8
78	AMC374446	SB 80	12905, 12961	1558, 4762	12S	8E	8
79	AMC374447	SB 81	12905, 12961	1560, 4763	12S	8E	8
80	AMC374448	SB 82	12905, 12961	1562, 4764	12S	8E	8
81	AMC374449	SB 83	12905, 12961	1564, 4765	12S	8E	7
82	AMC374450	SB 84	12905, 12961	1566, 4766	12S	8E	7
83	AMC374451	SB 85	12905, 12961	1568, 4767	12S	8E	7
84	AMC374452	SB 86	12905, 12961	1570, 4768	12S	8E	7
85	AMC374453	SB 87	12905, 12961	1572, 4769	12S	8E	7
86	AMC374454	SB 88	12905, 12961	1574, 4770	12S	8E	7
87	AMC374455	SB 89	12905, 12961	1576, 4771	12S	8E	7
88	AMC374456	SB 90	12905, 12961	1578, 4772	12S	8E	7
89	AMC374457	SB 91	12905, 12961	1580, 4773	12S	8E	7
90	AMC374458	SB 92	12905, 12961	1582, 4774	12S	8E	7,8
91	AMC374459	SB 93	12905, 12961	1584, 4775	12S	8E	8
92	AMC374460	SB 94	12905, 12961	1586, 4776	12S	8E	8
93	AMC374461	SB 95	12905, 12961	1588, 4777	12S	8E	8
94	AMC374462	SB 96	12905, 12961	1590, 4778	12S	8E	8
95	AMC374463	SB 97	12905, 12961	1592, 4779	12S	8E	8
96	AMC379989	SB 98	13002	4090	12S	8E	8
97	AMC379990	SB 99	13002	4092	12S	8E	8
98	AMC379991	SB 100	13002	4094	12S	8E	8
99	AMC379992	SB 101	13002	4096	12S	8E	8,9
100	AMC379993	SB 102	13002	4098	12S	8E	8
101	AMC379994	SB 103	13002	4100	12S	8E	8
102	AMC379995	SB 104	13002	4102	12S	8E	8
103	AMC379996	SB 105	13002	4104	12S	8E	8,9
104	AMC379997	SB 106	13002	4106	12S	8E	8
105	AMC379998	SB 107	13002	4108	12S	8E	8
106	AMC379999	SB 108	13002	4110	12S	8E	8
107	AMC380000	SB 109	13002	4112	12S	8E	8,9
108	AMC380001	SB 110	13002	4114	12S	8E	7,18

RECEIVED
B.L.M. / AZ STATE OFFICE

2001 AUG 28
PHOENIX, AZ

109	AMC380002	SB 111	13002	4116	12S	8E 7,18
110	AMC380003	SB 112	13002	4118	12S	8E 7,18
111	AMC380004	SB 113	13002	4120	12S	8E 7,18
112	AMC380005	SB 114	13002	4122	12S	8E 7,18
113	AMC380006	SB 115	13002	4124	12S	8E 7,18
114	AMC380007	SB 116	13002	4126	12S	8E 7,18
115	AMC380008	SB 117	13002	4128	12S	8E 7,18
116	AMC380009	SB 118	13002	4130	12S	8E 7,18
117	AMC380010	SB 119	13002	4132	12S	8E 17,18
118	AMC380011	SB 120	13002	4134	12S	8E 8,17
119	AMC380012	SB 121	13002	4136	12S	8E 8,17
120	AMC380013	SB 122	13002	4138	12S	8E 8,17
121	AMC380014	SB 123	13002	4140	12S	8E 8,17
122	AMC380015	SB 124	13002	4142	12S	8E 8,17
123	AMC380016	SB 125	13002	4144	12S	8E 8,17
124	AMC380017	SB 126	13002	4146	12S	8E 8,17
125	AMC380018	SB 127	13002	4148	12S	8E 8,17
126	AMC380019	SB 128	13002	4150	12S	8E 16,17
127	AMC380020	SB 129	13002	4152	12S	8E 18
128	AMC380021	SB 130	13002	4154	12S	8E 18
129	AMC380022	SB 131	13002	4156	12S	8E 18
130	AMC380023	SB 132	13002	4158	12S	8E 18
131	AMC380024	SB 133	13002	4160	12S	8E 18
132	AMC380025	SB 134	13002	4162	12S	8E 18
133	AMC380026	SB 135	13002	4164	12S	8E 18
134	AMC380027	SB 136	13002	4166	12S	8E 18
135	AMC380028	SB 137	13002	4168	12S	8E 18
136	AMC380029	SB 138	13002	4170	12S	8E 17,18
137	AMC380030	SB 139	13002	4172	12S	8E 17
138	AMC380031	SB 140	13002	4174	12S	8E 17
139	AMC380032	SB 141	13002	4176	12S	8E 17
140	AMC380033	SB 142	13002	4178	12S	8E 17
141	AMC380034	SB 143	13002	4180	12S	8E 17
142	AMC380035	SB 144	13002	4182	12S	8E 17
143	AMC380036	SB 145	13002	4184	12S	8E 17
144	AMC380037	SB 146	13002	4186	12S	8E 17
145	AMC380038	SB 147	13002	4188	12S	8E 16,17
146	AMC383484	SB 148	13072	5873	12S	8E 9
147	AMC383485	SB 149	13072	5875	12S	8E 9
148	AMC383486	SB 150	13072	5877	12S	8E 9
149	AMC383487	SB 151	13072	5879	12S	8E 9
150	AMC383488	SB 152	13072	5881	12S	8E 9
151	AMC383489	SB 153	13072	5883	12S	8E 9
152	AMC383490	SB 154	13072	5885	12S	8E 9
153	AMC383491	SB 155	13072	5887	12S	8E 9
154	AMC383492	SB 156	13072	5889	12S	8E 9
155	AMC383493	SB 157	13072	5891	12S	8E 9
156	AMC383494	SB 158	13072	5893	12S	8E 9,10
157	AMC383495	SB 159	13072	5895	12S	8E 9
158	AMC383496	SB 160	13072	5897	12S	8E 9
159	AMC383497	SB 161	13072	5899	12S	8E 9
160	AMC383498	SB 162	13072	5901	12S	8E 9
161	AMC383499	SB 163	13072	5903	12S	8E 9
162	AMC383500	SB 164	13072	5905	12S	8E 9
163	AMC383501	SB 165	13072	5907	12S	8E 9

164	AMC383502	SB 166	13072	5909	12S	8E	9
165	AMC383503	SB 167	13072	5911	12S	8E	9
166	AMC383504	SB 168	13072	5913	12S	8E	9
167	AMC383505	SB 169	13072	5915	12S	8E	9,10
168	AMC383506	SB 170	13072	5917	12S	8E	10
169	AMC383507	SB 171	13072	5919	12S	8E	10
170	AMC383508	SB 172	13072	5921	12S	8E	10
171	AMC383509	SB 173	13072	5923	12S	8E	10
172	AMC383510	SB 174	13072	5925	12S	8E	10
173	AMC383511	SB 175	13072	5927	12S	8E	10,15
174	AMC383512	SB 176	13072	5929	12S	8E	10,15
175	AMC383513	SB 177	13072	5931	12S	8E	10,15
176	AMC383514	SB 178	13072	5933	12S	8E	10,15
177	AMC383515	SB 179	13072	5935	12S	8E	10,15
178	AMC383516	SB 180	13072	5937	12S	8E	10,15
179	AMC383517	SB 182	13072	5939	12S	8E	15
180	AMC383518	SB 183	13072	5941	12S	8E	15
181	AMC383519	SB 184	13072	5943	12S	8E	15
182	AMC383520	SB 185	13072	5945	12S	8E	15
183	AMC383521	SB 186	13072	5947	12S	8E	15
184	AMC383522	SB 187	13072	5949	12S	8E	15
185	AMC383523	SB 188	13072	5951	12S	8E	15
186	AMC383524	SB 189	13072	5953	12S	8E	15
187	AMC383525	SB 190	13072	5955	12S	8E	15
188	AMC383526	SB 191	13072	5957	12S	8E	15

ENTERED INTO COMPUTER

SEP 06 2007 BB

PHOENIX, AZ

2007 AUG 28 P 3: 24

RECEIVED
BLM, AZ STATE OFFICE

MAINTENANCE FEE PAYMENT

Claimant Name: Bronco Creek Exploration, Inc.

Address: 1815 E. Winsett St.

City: Tucson State: AZ Zip: 85540

Telephone: (520) 624-4153

E-mail address: eflesch@broncocreek.com

Signature: _____

Check here if this is a change of address.

RECEIVED
 BLM
 AZ STATE OFFICE
 PHOENIX, AZ
 2007 JUN 28 P 3:24
 BLM
 Date
 Stamp

LINE NO.	AMC NUMBER	CLAIM/SITE NAME	COUNTY RECORDER DATA (If available)	TWP	RNG	SEC
1		Please see attached sheets.				
2						
3						
4						
5						
6						
7						
8						
9						
10						

List additional claims on Form MCF114.

Bureau of Land Management
 Arizona State Office
www.az.blm.gov

No. of Claims: 14 x \$125 = \$1,750
 Check No: 1336 Init. SMB
 Receipt No.: 1555720
 For BLM Use Only

Form: MCF112
 Revised July 2005

This form is available from the Arizona Department of Mines and Mineral Resources and may be reproduced.

LINE NO.	AMC NUMBER	CLAIM/SITE NAME	COUNTY		TWP	RNG	SEC
			BOOK	PAGE			
1	AMC308105	New Bonanza No. 157	1696	667	1S	12E	33
2	AMC308106	New Bonanza No. 158	1696	669	1S	12E	33
3	AMC308107	New Bonanza No. 159	1696	671	1S	12E	33
4	AMC308108	New Bonanza No. 160	1696	673	1S	12E	33, 34
5	AMC308109	New Bonanza No. 161	1696	675	1S	12E	34
6	AMC308110	New Bonanza No. 176	1696	677	1S	12E	34
7	AMC308114	New Bonanza No. 185	1696	687	1S	12E	33
8	AMC308115	New Bonanza No. 186	1696	689	1S	12E	33
9	AMC308116	New Bonanza No. 187	1696	691	1S	12E	33
10	AMC308117	New Bonanza No. 188	1696	693	1S	12E	33, 34
11	AMC308118	New Bonanza No. 189	1696	695	1S	12E	34
12	AMC308119	New Bonanza No. 190	1696	697	1S	12E	34
13	AMC308120	New Bonanza No. 191	1696	699	1S	12E	34
14	AMC308121	New Bonanza No. 192	1696	679	1S	12E	34

ENTERED INTO COMPUTER

SEP 06 2007 *FB*

RECEIVED
B.L.M. AZ STATE OFFICE
2007 AUG 28 P 3: 24
PHOENIX, AZ

MAINTENANCE FEE PAYMENT

Claimant Name: Bronco Creek Exploration, Inc.

Address: 1815 E. Winsett St.

City: Tucson State: AZ Zip: 85540

Telephone: (520) 624-4153

E-mail address: eflesch@broncocreek.com

Signature: _____

Check here if this is a change of address.

RECEIVED
BLM, AZ STATE OFFICE
2007 AUG 28 P 3:24
PHOENIX, AZ
BLM
Date
Stamp

LINE NO.	AMC NUMBER	CLAIM/SITE NAME	COUNTY RECORDER DATA (If available)	TWP	RNG	SEC
1		Please see attached sheets.				
2						
3						
4						
5						
6						
7						
8						
9						
10						

List additional claims on Form MCF114.

Bureau of Land Management
Arizona State Office
www.az.blm.gov

No. of Claims: 203 x \$125 = \$25,375
Check No: 1337 Init. SPB
Receipt No.: 155520
For BLM Use Only

Form: MCF112
Revised July 2005

This form is available from the Arizona Department of Mines and Mineral Resources and may be reproduced.

LINE NO.	AMC NUMBER	CLAIM/SITE NAME	COUNTY RECORDER DATA (if available)	TWP	PHOENIX	RECEIVED B.L.M. AZ STATE 2007 AUG 28 3:24 2007 AUG 28 3:24
1	AMC374566	SUP 1	2006-145204	1S	12E	29,30,31,32
2	AMC374567	SUP 2	2006-145205	1S	12E	29,32
3	AMC374568	SUP 3	2006-145206	1S	12E	29,32
4	AMC374569	SUP 4	2006-145207	1S	12E	29,32
5	AMC374570	SUP 5	2006-145208	1S	12E	29,32
6	AMC374571	SUP 6	2006-145209	1S	12E	29,32
7	AMC374572	SUP 7	2006-145210	1S	12E	29,32
8	AMC374573	SUP 8	2006-145211	1S	12E	29,32
9	AMC374574	SUP 9	2006-145212	1S	12E	29,32
10	AMC374575	SUP 10	2006-145213	1S	12E	28,33
11	AMC374576	SUP 11	2006-145214	1S	12E	28,33
12	AMC374577	SUP 12	2006-145215	1S	12E	28,33
13	AMC374578	SUP 13	2006-145216	1S	12E	28,33
14	AMC374579	SUP 14	2006-145217	1S	12E	28,33
15	AMC374580	SUP 15	2006-145218	1S	12E	28,33
16	AMC374581	SUP 16	2006-145219	1S	12E	28,33
17	AMC374582	SUP 17	2006-145220	1S	12E	28,33
18	AMC374583	SUP 18	2006-145221	1S	12E	27,28,33,34
19	AMC374584	SUP 19	2006-145222	1S	12E	27,34
20	AMC374585	SUP 20	2006-145223	1S	12E	27,34
21	AMC374586	SUP 21	2006-145224	1S	12E	27,34
22	AMC374587	SUP 22	2006-145225	1S	12E	27,34
23	AMC374588	SUP 23	2006-145226	1S	12E	31
24	AMC374589	SUP 24	2006-145227	1S	12E	31
25	AMC374590	SUP 25	2006-145228	1S	12E	31
26	AMC374591	SUP 26	2006-145229	1S	12E	31
27	AMC374592	SUP 27	2006-145230	1S	12E	31
28	AMC374593	SUP 28	2006-145231	1S	12E	31
29	AMC374594	SUP 29	2006-145232	1S	12E	31,32
30	AMC374595	SUP 30	2006-145233	1S	12E	32
31	AMC374596	SUP 31	2006-145234	1S	12E	32
32	AMC374597	SUP 32	2006-145235	1S	12E	32
33	AMC374598	SUP 33	2006-145236	1S	12E	32
34	AMC374599	SUP 34	2006-145237	1S	12E	32
35	AMC374600	SUP 35	2006-145238	1S	12E	32
36	AMC374601	SUP 36	2006-145239	1S	12E	32
37	AMC374602	SUP 37	2006-145240	1S	12E	32
38	AMC374603	SUP 38	2006-145241	1S	12E	32,33
39	AMC374604	SUP 39	2006-145242	1S	12E	33
40	AMC374605	SUP 40	2006-145243	1S	12E	33
41	AMC374606	SUP 41	2006-145244	1S	12E	33
42	AMC374607	SUP 42	2006-145245	1S	12E	33
43	AMC374608	SUP 43	2006-145246	1S	12E	31
44	AMC374609	SUP 44	2006-145247	1S	12E	31
45	AMC374610	SUP 45	2006-145248	1S	12E	31
46	AMC374611	SUP 46	2006-145249	1S	12E	31
47	AMC374612	SUP 47	2006-145250	1S	12E	31
48	AMC374613	SUP 48	2006-145251	1S	12E	31
49	AMC374614	SUP 49	2006-145252	1S	12E	31,32
50	AMC374615	SUP 50	2006-145253	1S	12E	32

51	AMC374616	SUP 51	2006-145254	1S	12E	32
52	AMC374617	SUP 52	2006-145255	1S	12E	32
53	AMC374618	SUP 53	2006-145256	1S	12E	32
54	AMC374619	SUP 54	2006-145257	1S	12E	32
55	AMC374620	SUP 55	2006-145258	1S	12E	32
56	AMC374621	SUP 56	2006-145259	1S	12E	32
57	AMC374622	SUP 57	2006-145260	1S	12E	32
58	AMC374623	SUP 58	2006-145261	1S	12E	32
59	AMC374624	SUP 59	2006-145262	1S	12E	32
60	AMC374625	SUP 60	2006-145263	1S	12E	32
61	AMC374626	SUP 61	2006-145264	1S	12E	32
62	AMC374627	SUP 62	2006-145265	1S	12E	32
63	AMC374628	SUP 63	2006-145266	1S	12E	31
64	AMC374629	SUP 64	2006-145267	1S	12E	31
65	AMC374630	SUP 65	2006-145268	1S	12E	31
66	AMC374631	SUP 66	2006-145269	1S	12E	31
67	AMC374632	SUP 67	2006-145270	1S	12E	31
68	AMC374633	SUP 68	2006-145271	1S	12E	31
69	AMC374634	SUP 69	2006-145272	1S	12E	31,32
70	AMC374635	SUP 70	2006-145273	1S	12E	32
71	AMC374636	SUP 71	2006-145274	1S	12E	32
72	AMC374637	SUP 72	2006-145275	1S	12E	32
73	AMC374638	SUP 73	2006-145276	1S	12E	32
74	AMC374639	SUP 74	2006-145277	1S	12E	32
75	AMC374640	SUP 75	2006-145278	1S	12E	32
76	AMC374641	SUP 76	2006-145279	1S	12E	32
77	AMC374642	SUP 77	2006-145280	1S	12E	32
78	AMC374643	SUP 78	2006-145281	1S	12E	32,33
79	AMC374644	SUP 79	2006-145282	1S	12E	33
80	AMC374645	SUP 80	2006-145283	1S	12E	33
81	AMC374646	SUP 81	2006-145284	1S	12E	33
82	AMC374647	SUP 82	2006-145285	1S	12E	33
83	AMC374648	SUP 83	2006-145286	1S	12E	33
84	AMC374649	SUP 84	2006-145287	1S	12E	33
85	AMC374650	SUP 85	2006-145288	1S	12E	33
86	AMC374651	SUP 86	2006-145289	1S	12E	33,34
87	AMC374652	SUP 87	2006-145290	1S	12E	34
88	AMC374653	SUP 88	2006-145291	1S	12E	34
89	AMC374654	SUP 89	2006-145292	1S,2S	12E,11E	31,1
90	AMC374655	SUP 90	2006-145293	1S,2S	12E,11E	31,1
91	AMC374656	SUP 91	2006-145294	1S,2S	12E,11E	31,1
92	AMC374657	SUP 92	2006-145295	1S,2S	12E,11E	31,1
93	AMC374658	SUP 93	2006-145296	1S,2S	12E,11E	31,1
94	AMC374659	SUP 94	2006-145297	1S,2S,2S E,	11E,11E	31,1,6
95	AMC374660	SUP 95	2006-145298	1S,1S,2S E,	12E,11E	31,32,6
96	AMC374661	SUP 96	2006-145299	1S,2S	12E,11E	32,6
97	AMC374662	SUP 97	2006-145300	1S,2S	12E,11E	32,6
98	AMC374663	SUP 98	2006-145301	1S,2S	12E,11E	32,6
99	AMC374664	SUP 99	2006-145302	1S,2S	12E,11E	32,6
100	AMC374665	SUP 100	2006-145303	1S,2S	12E,11E	32,6
101	AMC374666	SUP 101	2006-145304	1S,2S	12E,11E	32,6
102	AMC374667	SUP 102	2006-145305	1S,2S,2S E,	11E,11E	32,5,6

2001 AUG 28 P 3: 24

33
SITE OFFICE

103	AMC374668	SUP 103	2006-145306	1S,2S	12E,11E		32,5
104	AMC374669	SUP 104	2006-145307	1S,1S,2S	E,12E,11E		33,5
105	AMC374670	SUP 105	2006-145308	1S,2S	12E,11E		33,5
106	AMC374671	SUP 106	2006-145309	1S,2S	12E,11E		33,5
107	AMC374672	SUP 107	2006-145310	1S,2S	12E,11E		33,5
108	AMC374673	SUP 108	2006-145311	1S,2S	12E,11E		33,5
109	AMC374674	SUP 109	2006-145312	1S	12E		33
110	AMC374675	SUP 110	2006-145313	1S	12E		33,34
111	AMC374676	SUP 111	2006-145314	2S	11E		1
112	AMC374677	SUP 115	2006-145318	2S	12E		6
113	AMC374678	SUP 116	2006-145319	2S	12E		6
114	AMC374679	SUP 117	2006-145320	2S	12E		6
115	AMC374680	SUP 112	2006-145315	2S	11E		1
116	AMC374681	SUP 113	2006-145316	2S,2S	11E,12E		1,6
117	AMC374682	SUP 114	2006-145317	2S	12E		6
118	AMC374683	SUP 118	2006-145321	2S	12E		5,6
119	AMC374684	SUP 119	2006-145322	2S	12E		5
120	AMC374685	SUP 120	2006-145323	2S	12E		5
121	AMC374686	SUP 121	2006-145324	2S	12E		5
122	AMC374687	SUP 122	2006-145325	2S	12E		5
123	AMC383591	SUPN 1	2007-68349	1S	12E		21
124	AMC383592	SUPN 2	2007-68350	1S	12E		21
125	AMC383593	SUPN 3	2007-68351	1S	12E		21
126	AMC383594	SUPN 4	2007-68352	1S	12E		21
127	AMC383595	SUPN 5	2007-68353	1S	12E		21
128	AMC383596	SUPN 6	2007-68354	1S	12E		21
129	AMC383597	SUPN 7	2007-68355	1S	12E		21
130	AMC383598	SUPN 8	2007-68356	1S	12E		21
131	AMC383599	SUPN 9	2007-68357	1S	12E		22
132	AMC383600	SUPN 10	2007-68358	1S	12E		22
133	AMC383601	SUPN 11	2007-68359	1S	12E		22
134	AMC383602	SUPN 12	2007-68360	1S	12E		22
135	AMC383603	SUPN 13	2007-68361	1S	12E		21
136	AMC383604	SUPN 14	2007-68362	1S	12E		21
137	AMC383605	SUPN 15	2007-68363	1S	12E		21
138	AMC383606	SUPN 16	2007-68364	1S	12E		21
139	AMC383607	SUPN 17	2007-68365	1S	12E		21
140	AMC383608	SUPN 18	2007-68366	1S	12E		21
141	AMC383609	SUPN 19	2007-68367	1S	12E		21
142	AMC383610	SUPN 20	2007-68368	1S	12E		21
143	AMC383611	SUPN 21	2007-68369	1S	12E		22
144	AMC383612	SUPN 22	2007-68370	1S	12E		22
145	AMC383613	SUPN 23	2007-68371	1S	12E		22
146	AMC383614	SUPN 24	2007-68372	1S	12E		22
147	AMC383615	SUPN 25	2007-68373	1S	12E	20,21,28,29	
148	AMC383616	SUPN 26	2007-68374	1S	12E		21,28
149	AMC383617	SUPN 27	2007-68375	1S	12E		21,28
150	AMC383618	SUPN 28	2007-68376	1S	12E		21,28
151	AMC383619	SUPN 29	2007-68377	1S	12E		21,28
152	AMC383620	SUPN 30	2007-68378	1S	12E		21,28
153	AMC383621	SUPN 31	2007-68379	1S	12E		21,28
154	AMC383622	SUPN 32	2007-68380	1S	12E		21,28

B.L.S.M. AZ STATE OFFICE

2007 AUG 28 P 3:24
RECEIVED
B.L.S.M. AZ

155	AMC383623	SUPN 33	2007-68381	1S	12E	21,22,28,29
156	AMC383624	SUPN 34	2007-68382	1S	12E	22,27
157	AMC383625	SUPN 35	2007-68383	1S	12E	22,27
158	AMC383626	SUPN 36	2007-68384	1S	12E	22,27
159	AMC383627	SUPN 37	2007-68385	1S	12E	22,27
160	AMC383628	SUPN 38	2007-68386	1S	12E	29,30
161	AMC383629	SUPN 39	2007-68387	1S	12E	29
162	AMC383630	SUPN 40	2007-68388	1S	12E	29
163	AMC383631	SUPN 41	2007-68389	1S	12E	29
164	AMC383632	SUPN 42	2007-68390	1S	12E	29
165	AMC383633	SUPN 43	2007-68391	1S	12E	29
166	AMC383634	SUPN 44	2007-68392	1S	12E	29
167	AMC383635	SUPN 45	2007-68393	1S	12E	29
168	AMC383636	SUPN 46	2007-68394	1S	12E	29
169	AMC383637	SUPN 47	2007-68395	1S	12E	28,29
170	AMC383638	SUPN 48	2007-68396	1S	12E	28
171	AMC383639	SUPN 49	2007-68397	1S	12E	28
172	AMC383640	SUPN 50	2007-68398	1S	12E	28
173	AMC383641	SUPN 51	2007-68399	1S	12E	28
174	AMC383642	SUPN 52	2007-68400	1S	12E	28
175	AMC383643	SUPN 53	2007-68401	1S	12E	28
176	AMC383644	SUPN 54	2007-68402	1S	12E	28
177	AMC383645	SUPN 55	2007-68403	1S	12E	27,28
178	AMC383646	SUPN 56	2007-68404	1S	12E	27
179	AMC383647	SUPN 57	2007-68405	1S	12E	27
180	AMC383648	SUPN 58	2007-68406	1S	12E	27
181	AMC383649	SUPN 59	2007-68407	1S	12E	27
182	AMC383650	SUPN 60	2007-68408	1S	12E	29,30
183	AMC383651	SUPN 61	2007-68409	1S	12E	29
184	AMC383652	SUPN 62	2007-68410	1S	12E	29
185	AMC383653	SUPN 63	2007-68411	1S	12E	29
186	AMC383654	SUPN 64	2007-68412	1S	12E	29
187	AMC383655	SUPN 65	2007-68413	1S	12E	29
188	AMC383656	SUPN 66	2007-68414	1S	12E	29
189	AMC383657	SUPN 67	2007-68415	1S	12E	29
190	AMC383658	SUPN 68	2007-68416	1S	12E	29
191	AMC383659	SUPN 69	2007-68417	1S	12E	28,29
192	AMC383660	SUPN 70	2007-68418	1S	12E	28
193	AMC383661	SUPN 71	2007-68419	1S	12E	28
194	AMC383662	SUPN 72	2007-68420	1S	12E	28
195	AMC383663	SUPN 73	2007-68421	1S	12E	28
196	AMC383664	SUPN 74	2007-68422	1S	12E	28
197	AMC383665	SUPN 75	2007-68423	1S	12E	28
198	AMC383666	SUPN 76	2007-68424	1S	12E	28
199	AMC383667	SUPN 77	2007-68425	1S	12E	27,28
200	AMC383668	SUPN 78	2007-68426	1S	12E	27
201	AMC383669	SUPN 79	2007-68427	1S	12E	27
202	AMC383670	SUPN 80	2007-68428	1S	12E	27
203	AMC383671	SUPN 81	2007-68429	1S	12E	27

2007 AUG 28 P 3:24
 PHOENIX, AZ
 RECEIVED
 BRONCO CREEK AZ STATE OFFICE

ENTERED INTO COMPUTER
 SEP 06 2007 QB

United States Department of the Interior
Bureau of Land Management
 BUSINESS & SUPPORT SVCS DIV
 ONE N CENTRAL AVE SUITE 800
 PHOENIX, AZ 85004 -4427
 Phone: (602) 417-9200

Receipt

No: 1555720

Transaction #: 1607321	ENTERED INTO COMPUTER SEP 06 2007 PB & VERIFIED
Date of Transaction: 08/28/2007	
CUSTOMER:	BRONCO CREEK EXPLORATION INC. 1815 E. WINSETT ST TUCSON, AZ 85719

LINE #	QTY	DESCRIPTION	REMARKS	UNIT PRICE	TOTAL
1	1.00	LOCATABLE MINERALS / MINING CLAIMS-NOT NEW-UNADJUD, ONE AUTH NO. ONLY / MINING CLAIM MONEY RECEIVED (455) CASES: AMC376002/\$5500.00	MAINT 2008 (44)	- n/a -	5500.00
2	1.00	LOCATABLE MINERALS / MINING CLAIMS-NOT NEW-UNADJUD, ONE AUTH NO. ONLY / MINING CLAIM MONEY RECEIVED (455) CASES: AMC374413/\$2000.00	MAINT 2008 (16)	- n/a -	2000.00
3	1.00	LOCATABLE MINERALS / MINING CLAIMS-NOT NEW-UNADJUD, ONE AUTH NO. ONLY / MINING CLAIM MONEY RECEIVED (455) CASES: AMC381322/\$23625.00	MAINT 2008 (189)	- n/a -	23625.00
4	1.00	LOCATABLE MINERALS / MINING CLAIMS-NOT NEW-UNADJUD, ONE AUTH NO. ONLY / MINING CLAIM MONEY RECEIVED (455) CASES: AMC373611/\$23500.00	MAINT 2008 (188)	- n/a -	23500.00
5	1.00	LOCATABLE MINERALS / MINING CLAIMS-NOT NEW-UNADJUD, ONE AUTH NO. ONLY / MINING CLAIM MONEY RECEIVED (455) CASES: AMC308105/\$1750.00	MAINT 2008 (14)	- n/a -	1750.00
6	1.00	LOCATABLE MINERALS / MINING CLAIMS-NOT NEW-UNADJUD, ONE AUTH NO. ONLY / MINING CLAIM MONEY RECEIVED (455) CASES: AMC374566/\$25375.00	MAINT 2008 (203)	- n/a -	25375.00
654 claims TOTAL:					\$81,750.00

PAYMENT INFORMATION			
1	AMOUNT:	\$25,375.00	POSTMARKED: N/A
	TYPE:	CHECK	RECEIVED: 08/28/2007
	CHECK NO:	1337	
	NAME:	BRONCO CREEK EXPLORATION INC	

		1815 E. MANCHESTER TUCSON AZ 85719	
2	AMOUNT:	\$23,625.00	POSTMARKED: N/A
	TYPE:	CHECK	RECEIVED: 08/28/2007
	CHECK NO:	1334	
	NAME:	BRONCO CREEK EXPLORATION INC 1815 E. MANCHESTER TUCSON AZ 85719	
3	AMOUNT:	\$23,500.00	POSTMARKED: N/A
	TYPE:	CHECK	RECEIVED: 08/28/2007
	CHECK NO:	1333	
	NAME:	BRONCO CREEK EXPLORATION INC 1815 E. MANCHESTER TUCSON AZ 85719	
4	AMOUNT:	\$5,500.00	POSTMARKED: N/A
	TYPE:	CHECK	RECEIVED: 08/28/2007
	CHECK NO:	1335	
	NAME:	BRONCO CREEK EXPLORATION INC. 1815 E. MANCHESTER TUCSON AZ 85719	
5	AMOUNT:	\$2,000.00	POSTMARKED: N/A
	TYPE:	CHECK	RECEIVED: 08/28/2007
	CHECK NO:	1338	
	NAME:	BRONCO CREEK EXPLORATION INC. 1815 E. MANCHESTER TUCSON AZ 85719	
6	AMOUNT:	\$1,750.00	POSTMARKED: N/A
	TYPE:	CHECK	RECEIVED: 08/28/2007
	CHECK NO:	1336	
	NAME:	BRONCO CREEK EXPLORATION INC 1815 E. MANCHESTER TUCSON AZ 85719	

REMARKS

This receipt was generated by the automated BLM Collections and Billing System and is a paper representation of a portion of the official electronic record contained therein.

ENTERED INTO COMPUTER
SEP 06 2007 PB & VERIFIED

AMC 308091

Mrs. Barbara E. Carouso
3959 E. Morenci Rd.
Queen Creek, Arizona 85243
(480) 677-3375

Department of Interior
Bureau of Land Management
Arizona State Office
One North Central Avenue
Phoenix, Arizona 85004

Re: Payment of the \$125 per claim fee.

Gentlemen:

I, Mrs. Barbara E. Carouso, Owner of the New Bonanza unpatented lode mining claims listed in the enclosed Exhibit A, whose address is 3959 E. Morenci, Queen Creek, AZ 85243, hereby enclose \$1,750 as payment for the \$125 per mining claim rental fee imposed by Amendment Number 18 of H.R. 5503, of the Department of Interior and Related Agencies Appropriations Act, 1993.

The payment of \$1,750 covers the advance rental fee of \$125 per claim (see Exhibit A) for the assessment year beginning September 1, 2006.

Exhibit A includes the BLM AMC Serial Numbers.

Sincerely yours,



Mrs. Barbara E. Carouso Owner

Enc. Cover Letter, Exhibit A and Payment of \$1,750.

RECEIVED
B.L.M. AZ STATE OFFICE
2006 AUG - 8 P 1: 05
PHOENIX, ARIZONA

EXHIBIT A

NEW BONANZA LODGE MINING CLAIMS

CLAIM	BOOK	PAGE	BLM SERIAL
New Bonanza No. 157	1696	667	AMC 308105
New Bonanza No. 158	1696	669	AMC 308106
New Bonanza No. 159	1696	671	AMC 308107
New Bonanza No. 160	1696	673	AMC 308108
New Bonanza No. 161	1696	675	AMC 308109
New Bonanza No. 176	1696	677	AMC 308110
New Bonanza No. 185	1696	687	AMC 308114
New Bonanza No. 186	1696	689	AMC 308115
New Bonanza No. 187	1696	691	AMC 308116
New Bonanza No. 188	1696	693	AMC 308117
New Bonanza No. 189	1696	695	AMC 308118
New Bonanza No. 190	1696	697	AMC 308119
New Bonanza No. 191	1696	699	AMC 308120
New Bonanza No. 191	1696	679	AMC 308121

ENTERED INTO COMPUTER

AUG 11 2006 *lb*

RECEIVED
B.L.M. AZ STATE OFFICE
2006 AUG - 8 P 1:05
PHOENIX, ARIZONA

14
TMC

United States Department of the Interior
Bureau of Land Management
 BUSINESS & SUPPORT SVCS DIV
 ONE N CENTRAL AVE
 PHOENIX, AZ 85004 -2203
 Phone: (602) 417-9200

Receipt

No: 1329931

Transaction #: 1374948		ENTERED INTO COMPUTER AUG 11 2006 PB
Date of Transaction: 08/08/2006		
CUSTOMER:	BARBARA E CAROUSO 3959 E MORENCI RD QUEEN CREEK, AZ 85243	

LINE #	QTY	DESCRIPTION	REMARKS	UNIT PRICE	TOTAL
1	1.00	LOCATABLE MINERALS / MINING CLAIMS-NOT NEW-UNADJUD, ONE AUTH NO. ONLY / MINING CLAIM MONEY RECEIVED (455) CASES: AMC308105/\$1750.00	MAINT 2007/14	- n/a -	1750.00
TOTAL:					\$1,750.00

PAYMENT INFORMATION			
1	AMOUNT:	\$1,750.00	POSTMARKED: N/A
	TYPE:	CHECK	RECEIVED: 08/08/2006
	CHECK NO:	1003	
	NAME:	CAROUSO, BARBARA E 3959 E MORENCI RD QUEEN CREEK AZ 85243	

REMARKS

This receipt was generated by the automated BLM Collections and Billing System and is a paper representation of a portion of the official electronic record contained therein.

Mrs. Barbara E. Carouso
2834 River Birch Dr.
Sugar Land, TX 77479
(281) 491-2382

Department of Interior
Bureau of Land Management
Arizona State Office
222 North Central Avenue
Phoenix, Arizona 85004

Re: Payment of the \$125 per claim fee.

Gentlemen:

I, Mrs. Barbara E. Carouso, Owner of the New Bonanza unpatented lode mining claims listed in the enclosed Exhibit A, whose address is 2834 River Birch Dr. Sugar Land, TX 77479, hereby enclose \$1,750 as payment for the \$125 per mining claim rental fee imposed by Amendment Number 18 of H.R. 5503, of the Department of Interior and Related Agencies Appropriations Act, 1993.

The payment of \$1,750 covers the advance rental fee of \$125 per claim (see Exhibit A) for the assessment year beginning September 1, 2005.

Exhibit A includes the BLM AMC Serial Numbers.

Sincerely yours,



Mrs. Barbara E. Carouso Owner

Enc. Cover Letter, Exhibit A and Payment of \$1,750.

ARIZONA
STATE OFFICE
PHOENIX, ARIZONA
2005 AUG 25 P 12:17

RECEIVED
BUREAU OF
LAND MANAGEMENT

INTERNAL SECURITY

RE 9/9/05

EXHIBIT A

NEW BONANZA LODE MINING CLAIMS

CLAIM	BOOK	PAGE	BLM SERIAL
New Bonanza No. 157	1696	667	AMC 308105
New Bonanza No. 158	1696	669	AMC 308106
New Bonanza No. 159	1696	671	AMC 308107
New Bonanza No. 160	1696	673	AMC 308108
New Bonanza No. 161	1696	675	AMC 308109
New Bonanza No. 176	1696	677	AMC 308110
New Bonanza No. 185	1696	687	AMC 308114
New Bonanza No. 186	1696	689	AMC 308115
New Bonanza No. 187	1696	691	AMC 308116
New Bonanza No. 188	1696	693	AMC 308117
New Bonanza No. 189	1696	695	AMC 308118
New Bonanza No. 190	1696	697	AMC 308119
New Bonanza No. 191	1696	699	AMC 308120
New Bonanza No. 191	1696	679	AMC 308121

14 dm

ARIZONA
STATE OFFICE
PHOENIX, ARIZONA

2005 AUG 25 P 12: 17

RECEIVED
BUREAU OF
LAND MANAGEMENT

ENTERED IN COMPUTER

RE 9/9/05

United States Department of the Interior
Bureau of Land Management
 BUSINESS & SUPPORT SVCS DIV
 222 N CENTRAL AVE
 PHOENIX, AZ 85004 -2203
 Phone: (602) 417-9200

Receipt

No: 1138784

Transaction #: 1177957	AMC 308091
Date of Transaction: 08/26/2005	
CUSTOMER:	BARBARA CAROUSO 2834 RIVER BIRCH DR SUGAR LAND, TX 77479

LINE #	QTY	DESCRIPTION	REMARKS	UNIT PRICE	TOTAL
1	1.00	LOCATABLE MINERALS / MINING CLAIMS- NOT NEW-UNADJUD, ONE AUTH NO. ONLY / MINING CLAIM MONEY RECEIVED (455) CASES: AMC308105/\$1750.00	MAINT 2006 (14)	- n/a -	1750.00
TOTAL:					\$1,750.00

PAYMENT INFORMATION			
1	AMOUNT:	\$1,750.00	POSTMARKED: 08/23/2005
	TYPE:	CHECK	RECEIVED: 08/25/2005
	CHECK NO:	1060	
	NAME:	CAROUSO, BARBARA E 2834 RIVER BIRCH DR SUGAR LAND TX 77479	

REMARKS

This receipt was generated by the automated BLM Collections and Billing System and is a paper representation of a portion of the official electronic record contained therein.

ENTERED IN COMPUTER

RE 9/9/05

Mrs. Barbara E. Carouso
4 High Street
Greenville, NH 03048
(702) 341-6036

BUREAU OF
LAND MANAGEMENT

2004 AUG 23 P 1:28

Department of Interior
Bureau of Land Management
Arizona State Office
222 North Central Avenue
Phoenix, Arizona 85004

STATE OFFICE
PHOENIX, ARIZONA

AMC 308091

Re: Payment of the \$125 per claim fee.

Gentlemen:

I, Mrs. Barbara E. Carouso and Mr. Earl H. Sparks, Owners of the New Bonanza unpatented lode mining claims listed in the enclosed Exhibit A, whose address is 4 High Street, Greenville, NH 03048 and 201 S. Third Street, Globe, AZ 85501, hereby enclose \$1,750 as payment for the \$125 per mining claim rental fee imposed by Amendment Number 18 of H.R. 5503, of the Department of Interior and Related Agencies Appropriations Act, 1993.

The payment of \$1,750 covers the advance rental fee of \$125 per claim (see Exhibit A) for the assessment year beginning September 1, 2004.

Exhibit A includes the BLM AMC Serial Numbers.

Sincerely yours,

Barbara E. Carouso

Mrs. Barbara E. Carouso Owner

Enc. Cover Letter, Exhibit A and Payment of \$1,750.

ENTERED INTO COMPUTER

S 10/7/04

EXHIBIT A

NEW BONANZA LODE MINING CLAIMS

CLAIM	BOOK	PAGE	BLM SERIAL
New Bonanza No. 157	1696	667	AMC 308105
New Bonanza No. 158	1696	669	AMC 308106
New Bonanza No. 159	1696	671	AMC 308107
New Bonanza No. 160	1696	673	AMC 308108 ✓
New Bonanza No. 161	1696	675	AMC 308109
New Bonanza No. 176	1696	677	AMC 308110
New Bonanza No. 185	1696	687	AMC 308114
New Bonanza No. 186	1696	689	AMC 308115
New Bonanza No. 187	1696	691	AMC 308116
New Bonanza No. 188	1696	693	AMC 308117 ✓
New Bonanza No. 189	1696	695	AMC 308118
New Bonanza No. 190	1696	697	AMC 308119
New Bonanza No. 191	1696	699	AMC 308120
New Bonanza No. 191	1696	679	AMC 308121 ✓

14

191

ARIZONA
STATE OF ARIZONA
PHOENIX, ARIZONA

2004 Aug 23 P 1:28

RECEIVED

United States Department of the Interior
Bureau of Land Management
 BUSINESS & SUPPORT SVCS DIV
 222 N CENTRAL AVE
 PHOENIX, AZ 85004 -2203
 Phone: (602) 417-9200

Receipt

No: 935360

Transaction #: 969678	
Date of Transaction: 08/23/2004	
CUSTOMER:	BARBARA CAROUSO 4 HIGH STREET GREENVILLE, NH 03048

LINE #	QTY	DESCRIPTION	REMARKS	UNIT PRICE	TOTAL
1	1.00	LOCATABLE MINERALS / MINING CLAIMS-NOT NEW-UNADJUD, ONE AUTH NO. ONLY / MINING CLAIM MONEY RECEIVED (455) CASES: AMC308105/\$1750.00	MAINT FEES 2005 (14 ITEMS)	- n/a -	1750.00
TOTAL:					\$1,750.00

PAYMENT INFORMATION					
1	AMOUNT:	\$1,750.00	POSTMARKED:	08/19/2004	
	TYPE:	CHECK	RECEIVED:	08/23/2004	
	CHECK NO:	1136			
	NAME:	CAROUSO, BARBARA E 4 HIGH STREET GREENVILLE NH 03048			

REMARKS

This receipt was generated by the automated BLM Collections and Billing System and is a paper representation of a portion of the official electronic record contained therein.

AMC 308091

Mrs. Barbara E. Carouso
1421 Dream Bridge Drive
Las Vegas, NV 89144
(702) 341-6036

Department of Interior
Bureau of Land Management
Arizona State Office
222 North Central Avenue
Phoenix, Arizona 85004

Re: Payment of the \$100 per claim fee.

Gentlemen:

I, Mrs. Barbara E. Carouso and Mr. Earl H. Sparks, Owners of the New Bonanza unpatented lode mining claims listed in the enclosed Exhibit A, whose address is 1421 Dream Bridge Drive, Las Vegas, NV 89144 and 201 S. Third Street, Globe, AZ 85501, hereby enclose \$1,400 as payment for the \$100 per mining claim rental fee imposed by Amendment Number 18 of H.R. 5503, of the Department of Interior and Related Agencies Appropriations Act, 1993.

The payment of \$1,400 covers the advance rental fee of \$100 per claim (see Exhibit A) for the assessment year beginning September 1, 2003.

Exhibit A includes the BLM AMC Serial Numbers.

Sincerely yours,

Barbara E. Carouso

Mrs. Barbara E. Carouso Owner

Enc. Cover Letter, Exhibit A and Payment of \$1,400.

9/16/03 *TSB*
ENTERED INTO COMPUTER

AMC 308091
STATE OF ARIZONA
BUREAU OF LAND MANAGEMENT
PHOENIX, ARIZONA
2003 AUG 29 A 11:50

TSB

EXHIBIT A

NEW BONANZA LODE MINING CLAIMS

CLAIM	BOOK	PAGE	BLM SERIAL
New Bonanza No. 157	1696	667	AMC 308105
New Bonanza No. 158	1696	669	AMC 308106
New Bonanza No. 159	1696	671	AMC 308107
New Bonanza No. 160	1696	673	AMC 308108
New Bonanza No. 161	1696	675	AMC 308109
New Bonanza No. 176	1696	677	AMC 308110
New Bonanza No. 185	1696	687	AMC 308114
New Bonanza No. 186	1696	689	AMC 308115
New Bonanza No. 187	1696	691	AMC 308116
New Bonanza No. 188	1696	693	AMC 308117
New Bonanza No. 189	1696	695	AMC 308118
New Bonanza No. 190	1696	697	AMC 308119
New Bonanza No. 191	1696	699	AMC 308120
New Bonanza No. 191	1696	679	AMC 308121

14-C

ARIZONA
STATE OFFICE
PHOENIX, ARIZONA

AUG 29 4 11 56

FEDERAL
BUREAU OF
LAND MANAGEMENT

**United States Department of the Interior
Bureau of Land Management**

BUSINESS & SUPPORT SVCS DIV
222 N CENTRAL AVE
PHOENIX, AZ 85004 -2203
Phone: (602) 417-9200

Receipt

No: 738994

Transaction #: 768527
Date of Transaction: 08/26/2003

CUSTOMER: BARBARA CAROUSO
1421 DREAM BRIDGE DR
LAS VEGAS, NV 89144

LINE #	QTY	DESCRIPTION	REMARKS	UNIT PRICE	TOTAL
1	1.00	LOCATABLE MINERALS / MINING CLAIMS-NOT NEW-UNADJUD, ONE AUTH NO. ONLY / MINING CLAIM MONEY RECEIVED (455) CASES: AMC308105/\$1400.00	MAINT 2004 (14)	- n/a -	1400.00
TOTAL:					\$1,400.00

PAYMENT INFORMATION

1	AMOUNT: \$1,400.00	POSTMARKED: 08/21/2003
	TYPE: CHECK	RECEIVED: 08/25/2003
	CHECK NO: 1047	
	NAME: CAROUSO, BARBARA E 1421 DREAM BRIDGE DR LAS VEGAS NV 89144	

REMARKS

This receipt was generated by the automated BLM Collections and Billing System and is a paper representation of a portion of the official electronic record contained therein.

EXHIBIT A

NEW BONANZA LODE MINING CLAIMS

CLAIM	BOOK	PAGE	BLM SERIAL
New Bonanza No. 157	1696	667	AMC 308105
New Bonanza No. 158	1696	669	AMC 308106
New Bonanza No. 159	1696	671	AMC 308107
New Bonanza No. 160	1696	673	AMC 308108
New Bonanza No. 161	1696	675	AMC 308109
New Bonanza No. 176	1696	677	AMC 308110
New Bonanza No. 185	1696	687	AMC 308114
New Bonanza No. 186	1696	689	AMC 308115
New Bonanza No. 187	1696	691	AMC 308116
New Bonanza No. 188	1696	693	AMC 308117
New Bonanza No. 189	1696	695	AMC 308118
New Bonanza No. 190	1696	697	AMC 308119
New Bonanza No. 191	1696	699	AMC 308120
New Bonanza No. 191	1696	679	AMC 308121

14 dm

AMERICAN
BRASS & ALUMINUM
PHOENIX, ARIZONA

2002 AUG 26 A 10:52

LAND OFFICE
PHOENIX, ARIZONA

ENTERED INTO COMPUTER

9/18/02 @B

**Mrs. Barbara E. Carouso
1421 Dream Bridge Drive
Las Vegas, NV 89144
(702) 341-6036**

Department of Interior
Bureau of Land Management
Arizona State Office
222 North Central Avenue
Phoenix, Arizona 85004

Re: Payment of the \$100 per claim fee.

Gentlemen:

I, Mrs. Barbara E. Carouso and Mr. Earl H. Sparks, Owners of the New Bonanza unpatented lode mining claims listed in the enclosed Exhibit A, whose address is 1421 Dream Bridge Drive, Las Vegas, NV 89144 and 201 S. Third Street, Globe, AZ 85501, hereby enclose \$1,400 as payment for the \$100 per mining claim rental fee imposed by Amendment Number 18 of H.R. 5503, of the Department of Interior and Related Agencies Appropriations Act, 1993.

The payment of \$1,400 covers the advance rental fee of \$100 per claim (see Exhibit A) for the assessment year beginning September 1, 2002.

Exhibit A includes the BLM AMC Serial Numbers.

Sincerely yours,


Mrs. Barbara E. Carouso Owner

Enc. Cover Letter, Exhibit A and Payment of \$1,400.

RECEIVED
STATE OFFICE
PHOENIX, ARIZONA

2002 AUG 26 A 10:52

DEPARTMENT OF
LAND MANAGEMENT

United States Department of the Interior
Bureau of Land Management
 BUSINESS & SUPPORT SVCS DIV
 222 N CENTRAL AVE
 PHOENIX, AZ 85004 -2203
 Phone: (602) 417-9200

Receipt	
No:	548112

Transaction #: 572797	
Date of Transaction: 08/26/2002	
CUSTOMER:	BARBARA CAROUSO 1421 DREAM BRIDGE DR LAS VEGAS,NV 89144

LINE #	QTY	DESCRIPTION	REMARKS	UNIT PRICE	TOTAL
1	1.00	LOCATABLE MINERALS / MINING CLAIMS-NOT NEW-UNADJUD,ONE AUTH NO. ONLY / MINING CLAIM MONEY RECEIVED (455) CASES: AMC308105/\$1400.00	MAINT 2003 (14)	- n/a -	1400.00
TOTAL:					\$1,400.00

PAYMENT INFORMATION				
1	AMOUNT:	\$1,400.00	POSTMARKED:	08/23/2002
	TYPE:	CHECK	RECEIVED:	08/26/2002
	CHECK NO:	930		
	NAME:	CAROUSO, BARBARA E 1421 DREAM BRIDGE DR LAS VEGAS NV 89144		

REMARKS

This receipt was generated by the automated BLM Collections and Billing System and is a paper representation of a portion of the official electronic record contained therein.

Receipt No. 360650

LEAD FILE #'S 308091

Trans No. 379189

AMC Number	Code	Amount
308105	482	100
308106		
308107		
308108		
308109		
308110		
308114		
308115		
308116		
308117		
308118		
308119		
308120		
308121	↓	↓
TOTAL:	482	\$1400

AMC Number	Code	Amount
TOTAL:		\$

Date of Doc 8/20/01

Date Entered: 10/23/01 aj

Date of Rec't 8-20-01

Date Verified: 11

Amount Rec'd \$1400.00

Sent to Accts: _____

Amount Earned \$1400.00

Date Earned: _____

- 480 POL
- 481 NOI
- 482 MAINT
- 396 TRANS
- 635 AMEND

NOTES:

**Mrs. Barbara E. Carouso
1421 Dream Bridge Drive
Las Vegas, NV 89144
(702) 341-6036**

Department of Interior
Bureau of Land Management
Arizona State Office
222 North Central Avenue
Phoenix, Arizona 85004

Re: Payment of the \$100 per claim fee.

Gentlemen:

I, Mrs. Barbara E. Carouso and Mr. Earl H. Sparks, Owners of the New Bonanza unpatented lode mining claims listed in the enclosed Exhibit A, whose address is 1421 Dream Bridge Drive, Las Vegas, NV 89144 and 201 S. Third Street, Globe, AZ 85501, hereby enclose \$1,400 as payment for the \$100 per mining claim rental fee imposed by Amendment Number 18 of H.R. 5503, of the Department of Interior and Related Agencies Appropriations Act, 1993.

The payment of \$1,400 covers the advance rental fee of \$100 per claim (see Exhibit A) for the assessment year beginning September 1, 2001.

Exhibit A includes the BLM AMC Serial Numbers.

Sincerely yours,

Barbara E. Carouso
Mrs. Barbara E. Carouso Owner

Enc. Cover Letter, Exhibit A and Payment of \$1,400.

RECEIVED
BUREAU OF
LAND MANAGEMENT
2001 AUG 20 A 9:41
ARIZONA
STATE OFFICE
PHOENIX, ARIZONA

EXHIBIT A

NEW BONANZA LODE MINING CLAIMS

CLAIM	BOOK	PAGE	BLM SERIAL
New Bonanza No. 157	1696	667	AMC 308105
New Bonanza No. 158	1696	689	AMC 308106
New Bonanza No. 159	1696	671	AMC 308107
New Bonanza No. 160	1696	673	AMC 308108
New Bonanza No. 161	1696	675	AMC 308109
New Bonanza No. 176	1696	677	AMC 308110
New Bonanza No. 185	1696	687	AMC 308114
New Bonanza No. 186	1696	689	AMC 308115
New Bonanza No. 187	1696	691	AMC 308116
New Bonanza No. 188	1696	693	AMC 308117
New Bonanza No. 189	1696	695	AMC 308118
New Bonanza No. 190	1696	697	AMC 308119
New Bonanza No. 191	1696	699	AMC 308120
New Bonanza No. 191	1696	679	AMC 308121 - 140

ARIZONA
STATE OFFICE
PHOENIX, ARIZONA

2001 AUG 20 A 9:41

RECEIVED
BUREAU OF
LAND MANAGEMENT

**United States Department of the Interior
Bureau of Land Management**
BUSINESS & SUPPORT SVCS DIV
222 N CENTRAL AVE
PHOENIX, AZ 85004 -2203
Phone: (602) 417-9200

Receipt	
No:	360650

Transaction #: 379189
Date of Transaction: 08/20/2001

CUSTOMER: BARBARA CAROUSO
1421 DREAM BRIDGE DR
LAS VEGAS, NV 89144

LINE #	QTY	COMMODITY / SUBJECT / ACTION / PRODUCT	REMARKS	UNIT PRICE	TOTAL
1	1.00	LOCATABLE MINERALS / MINING CLAIMS-NOT NEW-UNADJUD, ONE AUTH NO. ONLY / MINING CLAIM MONEY RECEIVED (455)	MAINT 2002 (14)	- n/a -	\$1,400.00
TOTAL:					\$1,400.00

PAYMENT INFORMATION			
1	AMOUNT:	\$1,400.00	POSTMARKED: 08/18/2001
	TYPE:	CHECK	RECEIVED: 08/20/2001
	CHECK NO:	819	
	NAME:	CAROUSO, BARBARA 1421 DREAM BRIDGE DR LAS VEGAS NV 89144	

REMARKS

PHONE: SEE DOC

CASE SERIAL NUMBER INFORMATION		
TRNS #	LINE #	CASES
379189	1	AMC308105/\$1400.00

This receipt was generated by the automated BLM Collections and Billings System and is a paper representation of a portion of the official electronic record contained therein.

ENTERED INTO COMPUTER
10/23/01 yj

Receipt #: 169545

Lead #: 308091

Amount Received: 1400.⁰⁰

Date: 8-16-00

Transaction #: 182695

AMC #	Code	\$\$\$\$\$
308105-308110	482	600. ⁻
308114-308121	"	800. ⁻

AMC #	Code	\$\$\$\$\$

Total: 1400.⁰⁰

- 480---POL-----\$5
- 481---NOI-----\$5
- 482---Maint.---\$100
- 396---Trf.-----\$5
- 635---Amd.-----\$5
- 379---Refund

Entered: slor 8-17-00
Date

Verified: AB AUG 22 2000
Date

Sent to Accounts: AUG 23 2000
Date

Earned by Accounts: _____
Date

Mrs. Barbara E. Carouso
9324 Mist Flower Circle
Las Vegas, NV 89134
(702) 341-6036

Department of Interior
Bureau of Land Management
Arizona State Office
222 North Central Avenue
Phoenix, Arizona 85004

RECEIVED
BUREAU OF
LAND MANAGEMENT
Aug 16 10 44 AM '00
STATE OF ARIZONA
PHOENIX, ARIZONA


Re: Payment of the \$100 per claim fee.

Gentlemen:

I, Mrs. Barbara E. Carouso and Mr. Earl H. Sparks, Owners of the New Bonanza unpatented lode mining claims listed in the enclosed Exhibit A, whose address is 9324 Mist Flower Circle, Las Vegas, NV 89134 and 201 S. Third Street, Globe, AZ 85501, hereby enclose \$1,400 as payment for the \$100 per mining claim rental fee imposed by Amendment Number 18 of H.R. 5503, of the Department of Interior and Related Agencies Appropriations Act, 1993.

The payment of \$1,400 covers the advance rental fee of \$100 per claim (see Exhibit A) for the assessment year beginning September 1, 2000.

Exhibit A includes the BLM AMC Serial Numbers.

Sincerely yours,

Mrs. Barbara E. Carouso Owner

Enc. Cover Letter, Exhibit A and Payment of \$1,400.

check # 571

EXHIBIT A

NEW BONANZA LODE MINING CLAIMS

CLAIM	BOOK	PAGE	BLM SERIAL
New Bonanza No. 157	1696	667	AMC 308105
New Bonanza No. 158	1696	669	AMC 308106
New Bonanza No. 159	1696	671	AMC 308107
New Bonanza No. 160	1696	673	AMC 308108
New Bonanza No. 161	1696	675	AMC 308109
New Bonanza No. 176	1696	677	AMC 308110
New Bonanza No. 185	1696	687	AMC 308114
New Bonanza No. 186	1696	689	AMC 308115
New Bonanza No. 187	1696	691	AMC 308116
New Bonanza No. 188	1696	693	AMC 308117
New Bonanza No. 189	1696	695	AMC 308118
New Bonanza No. 190	1696	697	AMC 308119
New Bonanza No. 191	1696	699	AMC 308120
New Bonanza No. 191	1696	679	AMC 308121

ENTERED IN COMPUTER

for 8-17-00

VERIFIED

AB AUG 22 2000

STATE OFFICE
PROGRAM 21.0000

AUG 16 10 45 AM '00

RECEIVED
BUREAU OF
LAND MANAGEMENT

**United States Department of the Interior
Bureau of Land Management**
BUSINESS & SUPPORT SVCS DIV
222 N CENTRAL AVE
PHOENIX, AZ 85004 -2203
Phone: (602) 417-9200

Receipt	
No:	169545

Transaction #: 182695
Date of Transaction: 08/16/2000

CUSTOMER: BARBARA CAROUSO
9324 MIST FLOWER CIRCLE
LAS VEGAS, NV 89134

LINE #	QTY	COMMODITY / SUBJECT / ACTION / PRODUCT	REMARKS	UNIT PRICE	TOTAL
1	1	LOCATABLE MINERALS / MINING CLAIMS-ACCOUNTS/UNADJUDICATED / MINING CLAIM MONEY RECEIVED (455)	MAINT 2001 (14)	- n/a -	\$1,400.00
TOTAL:					\$1,400.00

PAYMENT INFORMATION		
1	AMOUNT: \$1,400.00	POSTMARKED: 08/14/2000
	TYPE: CHECK	RECEIVED: 08/16/2000
	CHECK NO: 571	
	NAME: CAROUSO, BARBARA E 9324 MIST FLOWER CIRCLE LAS VEGAS NV 89134	

REMARKS

CASE SERIAL NUMBER INFORMATION		
TRNS #	LINE #	CASES
182695	1	AMC308105

This receipt was generated by the automated BLM Collections and Billings System and is a paper representation of a portion of the official electronic record contained therein.

308091

Mrs. Barbara E. Carouso
6824 Autumn Place
Tucson, Arizona 85741
(520) 297-7159

Department of Interior
Bureau of Land Management
Arizona State Office
222 North Central Avenue
Phoenix, Arizona 85004

ARIZONA
STATE OFFICE
PHOENIX, ARIZONA

AUG 20 9 56 AM '99

RECEIVED
BUREAU OF
LAND MANAGEMENT

Re: Payment of the \$100 per claim fee.

Gentlemen:

I, Mrs. Barbara E. Carouso and Mr. Earl H. Sparks, Owners of the New Bonanza unpatented lode mining claims listed in the enclosed Exhibit A, whose address is 6824 Autumn Place, Tucson, AZ 85741 and 201 S. Third Street, Globe, AZ 85501, hereby enclose \$1,400 as payment for the \$100 per mining claim rental fee imposed by Amendment Number 18 of H.R. 5503, of the Department of Interior and Related Agencies Appropriations Act, 1993.

The payment of \$1,400 covers the advance rental fee of \$100 per claim (see Exhibit A) for the assessment year beginning September 1, 1999.

Exhibit A includes the BLM AMC Serial Numbers.

Sincerely yours,



Mrs. Barbara E. Carouso Owner

Enc. Cover Letter, Exhibit A and Payment of \$1,400.

EXHIBIT A

NEW BONANZA LODE MINING CLAIMS

CLAIM	BOOK	PAGE	BLM SERIAL
New Bonanza No. 157	1696	667	AMC 308105
New Bonanza No. 158	1696	669	AMC 308106
New Bonanza No. 159	1696	671	AMC 308107
New Bonanza No. 160	1696	673	AMC 308108
New Bonanza No. 161	1696	675	AMC 308109
New Bonanza No. 176	1696	677	AMC 308110
New Bonanza No. 185	1696	687	AMC 308114
New Bonanza No. 186	1696	689	AMC 308115
New Bonanza No. 187	1696	691	AMC 308116
New Bonanza No. 188	1696	693	AMC 308117
New Bonanza No. 189	1696	695	AMC 308118
New Bonanza No. 190	1696	697	AMC 308119
New Bonanza No. 191	1696	699	AMC 308120
New Bonanza No. 191	1696	679	AMC 308121

14 cont

ARIZONA
STATE OFFICE
PHOENIX, ARIZONA

Aug 20 9 55 AM '99

RECEIVED
BUREAU OF
LAND MANAGEMENT

ENTERED INTO COM...

8/31/99
SA AC

UNITED STATES
DEPARTMENT OF THE INTERIOR
BUREAU OF LAND MANAGEMENT

07

RECEIPT AND ACCOUNTING ADVICE

CD/AZ NO. 2296726
08/20/99

CLAIM MAINTENANCE FEE 2000

2 27 13

1,400.00

Subject:

Applicant: BARBARA E CAROUSA
6824 AUTUMN PL
TUCSON AZ 85741

CK 402

Remitter:

Assignor:

LEASE MANAGEMENT DATA NEW UPDATE PAYMENT

ORIGINAL SERIAL NO.	ASG.	TYPE	ST.	CTY.	FUND SYMBOL			ACRES/UNITS	RATE
AMC 308105 ET AL	(14)								

AMOUNT	ANV. DATE	EXP. DATE	BILL CYC.	S/C	DISTRICT	NEXT BILL	MISC. DATA	U of M	ACTUAL UNITS

ASSIGNMENT SERIAL NO.	ASG.	TYPE	ST.	CTY.	FUND SYMBOL			ACRES/UNITS	RATE

AMOUNT	ANV. DATE	EXP. DATE	BILL CYC.	S/C	DISTRICT	NEXT BILL	MISC. DATA	U of M	ACTUAL UNITS

APPLY REMITTANCE

ACTION	FUND SYMBOL	CTY.	AMOUNT
FILING FEE			
RENTAL			
UNEARNED			
REFUND			
TOTAL			
AMOUNT DUE			

Remarks:

BY:

DATE:

- Lease in Escrow?
- KGS? Of Interest?
- Auto Escalates? Operating Rights?
- Auto Renew? Operator
- Bond Filed?

FOR MMS USE ONLY

BILLEE		FOREST REFUGE
NUMBER		
OCS SECTION		
CODE		

308091

Mrs. Barbara E. Carouso
6824 Autumn Place
Tucson, Arizona 95741
(520) 297-7159

RECEIVED
BUREAU OF
LAND MANAGEMENT
Aug 26 9 47 AM '98
ARIZONA
STATE OFFICE
PHOENIX, ARIZONA

August 25th, 1998

Department of Interior
Bureau of Land Management
Arizona State Office
Branch of Mining
222 N. Central Ave
Phoenix, Arizona 85004

Re: Payment of the \$100 per claim fee.

Gentlemen:

I, Mrs. Barbara E. Carouso and Mr. Earl H. Sparks, Owners of the New Bonanza unpatented lode mining claims listed in the enclosed Exhibit A, whose address is 6824 Autumn Place, Tucson, AZ 85741 and 201 S. Third Street, Globe, AZ 85501, hereby enclose \$1,400 as payment for the \$100 per mining claim rental fee imposed by Amendment Number 18 of H.R. 5503, of the Department of Interior and Related Agencies Appropriations Act, 1993.

The payment of \$1,400 covers the advance rental fee of \$100 per claim (see Exhibit A) for the assessment year beginning September 1, 1998.

Exhibit A includes the BLM AMC Serial Numbers.

Sincerely yours,


Barbara E. Carouso

Mrs. Barbara E. Carouso, Owner

Enc. Cover Letter, Exhibit A and Payment of \$1,400.

The foregoing instrument was acknowledged before me this 25th day of August, 1998.

My Commission Expires: 9-10-2001



Ronald J. Bredenkamp
NOTARY
BEFORE ME APPEARED BARBARA
E. CAROUSO ON 8-25-98

EXHIBIT A

New Bonanza Lode Mining Claims

<u>CLAIM</u>	<u>BOOK</u>	<u>PAGE</u>	<u>BLM SERIAL</u>
New Bonanza No. 157	1696	667	AMC 308105
New Bonanza No. 158	1696	669	AMC 308106
New Bonanza No. 159	1696	671	AMC 308107
New Bonanza No. 160	1696	673	AMC 308108
New Bonanza No. 161	1696	675	AMC 308109
New Bonanza No. 176	1696	677	AMC 308110
New Bonanza No. 185	1696	687	AMC 308114
New Bonanza No. 186	1696	689	AMC 308115
New Bonanza No. 187	1696	691	AMC 308116
New Bonanza No. 188	1696	693	AMC 308117
New Bonanza No. 189	1696	695	AMC 308118
New Bonanza No. 190	1696	697	AMC 308119
New Bonanza No. 191	1696	699	AMC 308120
New Bonanza No. 192	1696	679	AMC 308121

RECEIVED
BUREAU OF
LAND MANAGEMENT
MONTANA

Aug 26 9 49 AM '98

RECEIVED
BUREAU OF
LAND MANAGEMENT
MONTANA

ENTERED IN COMPUTER

8/31/98 SL

VERIFIED

J 10/5/98

14 sgm

UNITED STATES
DEPARTMENT OF THE INTERIOR
BUREAU OF LAND MANAGEMENT

RECEIPT AND ACCOUNTING ADVICE

NO. 2389716

04

ST/AZ

08/27/98

Subject: CLAIM MAINTENANCE FEE 1999 (14)

2 27 13

1,400.00 ✓

Applicant:

BARBARA E CAROUSO
6824 AUTUMN PLACE
TUCSON, AZ 95741

CH # 6335002164

Remitter: 520 297-7159

Assignor:

LEASE MANAGEMENT DATA									
<input type="checkbox"/> NEW <input type="checkbox"/> UPDATE <input type="checkbox"/> PAYMENT									
ORIGINAL SERIAL NO.	ASG.	TYPE	ST.	CTY.	FUND SYMBOL			ACRES/UNITS	RATE
AMC 308105 ET AL									
AMOUNT	ANV. DATE	EXP. DATE	BILL CYC.	S/C	DISTRICT	NEXT BILL	MISC. DATA	U of M	ACTUAL UNITS
ASSIGNMENT SERIAL NO.	ASG.	TYPE	ST.	CTY.	FUND SYMBOL			ACRES/UNITS	RATE
AMOUNT	ANV. DATE	EXP. DATE	BILL CYC.	S/C	DISTRICT	NEXT BILL	MISC. DATA	U of M	ACTUAL UNITS

APPLY REMITTANCE				Remarks:
ACTION	FUND SYMBOL	CTY.	AMOUNT	
FILING FEE				
RENTAL				
UNEARNED				
REFUND				
TOTAL				
AMOUNT DUE				

BY: _____ DATE: _____

Lease in Escrow?
 KGS? Of Interest?
 Auto Escalates? Operating Rights?
 Auto Renew? Operator
 Bond Filed?

FOR MMS USE ONLY

BILLEE		FOREST REFUGE
NUMBER		
OCS SECTION		
CODE		

14 x 100⁰⁰ = 1400.⁰⁰
TES

308091
RS

Mrs. Barbara E. Carouso
6824 Autumn Place
Tucson, Arizona 85741
(520) 297-7159

July 8, 1997

Department of Interior
Bureau of Land Management
Arizona State Office
Branch of Mining
3707 North 7th Street
Phoenix, Arizona 85014

Phone (602) 640-5550

Re: Payment of the \$100 per claim fee.

Gentlemen:

I, Mrs. Barbara E. Carouso and Mr. Earl H. Sparks, Owners of the New Bonanza unpatented lode mining claims listed in the enclosed Exhibit A, whose address is 6824 Autumn Place, Tucson, AZ 85741 and 201 S. Third Street, Globe, AZ 85501, hereby enclose \$1,400 as payment for the \$100 per mining claim rental fee imposed by Amendment Number 18 of H.R. 5503, of the Department of Interior and Related Agencies Appropriations Act, 1993.

The payment of \$1,400 covers the advance rental fee of \$100 per claim (see Exhibit A) for the assessment year beginning September 1, 1997.

Exhibit A includes the BLM AMC Serial Numbers.

Sincerely yours,

Barbara E. Carouso

Mrs. Barbara E. Carouso, Owner

Enc. Cover Letter, Exhibit A and Payment of \$1,400.

RECEIVED
BLM AZ STATE OFFICE
JUL 9 10 39 AM '97
PHOENIX, ARIZONA

ENTERED IN COMPUTER

7/23/97 LPM SP

EXHIBIT A

NEW BONANZA LODE MINING CLAIMS

CLAIM	BOOK	PAGE	BLM SERIAL
New Bonanza No. 157	1696	667	AMC 308105
New Bonanza No. 158	1696	669	AMC 308106
New Bonanza No. 159	1696	671	AMC 308107
New Bonanza No. 160	1696	673	AMC 308108
New Bonanza No. 161	1696	675	AMC 308109
New Bonanza No. 176	1696	677	AMC 308110
New Bonanza No. 185	1696	687	AMC 308114
New Bonanza No. 186	1696	689	AMC 308115
New Bonanza No. 187	1696	691	AMC 308116
New Bonanza No. 188	1696	693	AMC 308117
New Bonanza No. 189	1696	695	AMC 308118
New Bonanza No. 190	1696	697	AMC 308119
New Bonanza No. 191	1696	699	AMC 308120
New Bonanza No. 192	1696	679	AMC 308121

(14)

RECEIVED
BLM AZ STATE OFFICE
JUL 9 10 39 AM '97
PHOENIX, ARIZONA

ENTERED IN COMPUTER

7/23/97 DM SR

14 x 100⁰⁰ = 1400.⁰⁰
TES
308091
RS

Mrs. Barbara E. Carouso
6824 Autumn Place
Tucson, Arizona 85741
(520) 297-7159

July 8, 1997

Department of Interior
Bureau of Land Management
Arizona State Office
Branch of Mining
3707 North 7th Street
Phoenix, Arizona 85014

Phone (602) 640-5550

Re: Payment of the \$100 per claim fee.

Gentlemen:

I, Mrs. Barbara E. Carouso and Mr. Earl H. Sparks, Owners of the New Bonanza unpatented lode mining claims listed in the enclosed Exhibit A, whose address is 6824 Autumn Place, Tucson, AZ 85741 and 201 S. Third Street, Globe, AZ 85501, hereby enclose \$1,400 as payment for the \$100 per mining claim rental fee imposed by Amendment Number 18 of H.R. 5503, of the Department of Interior and Related Agencies Appropriations Act, 1993.

The payment of \$1,400 covers the advance rental fee of \$100 per claim (see Exhibit A) for the assessment year beginning September 1, 1997.

Exhibit A includes the BLM AMC Serial Numbers.

Sincerely yours,
Barbara E. Carouso

Mrs. Barbara E. Carouso, Owner

Enc. Cover Letter, Exhibit A and Payment of \$1,400.

RECEIVED
BLM AZ STATE OFFICE
JUL 9 10 39 AM '97
PHOENIX, ARIZONA

ENTERED IN COMPUTER

7/23/97 4PM
SR

EXHIBIT A

NEW BONANZA LODE MINING CLAIMS

CLAIM	BOOK	PAGE	BLM SERIAL
New Bonanza No. 157	1696	667	AMC 308105
New Bonanza No. 158	1696	669	AMC 308106
New Bonanza No. 159	1696	671	AMC 308107
New Bonanza No. 160	1696	673	AMC 308108
New Bonanza No. 161	1696	675	AMC 308109
New Bonanza No. 176	1696	677	AMC 308110
New Bonanza No. 185	1696	687	AMC 308114
New Bonanza No. 186	1696	689	AMC 308115
New Bonanza No. 187	1696	691	AMC 308116
New Bonanza No. 188	1696	693	AMC 308117
New Bonanza No. 189	1696	695	AMC 308118
New Bonanza No. 190	1696	697	AMC 308119
New Bonanza No. 191	1696	699	AMC 308120
New Bonanza No. 192	1696	679	AMC 308121

(14)

RECEIVED
BLM AZ STATE OFFICE
PHOENIX, ARIZONA
JUL 9 10 39 AM '97
JUL 9 10 39 AM '97

ENTERED IN COMPUTER

7/23/97 PM SP

UNITED STATES
DEPARTMENT OF THE INTERIOR
BUREAU OF LAND MANAGEMENT

RECEIPT AND ACCOUNTING ADVICE

NO. 2314941 04

Subject: CLAIM MAINTENANCE FEE 1998 - 14

TC/AZ 07/09/97

Applicant: BARBARA E CAROUSO 2 1 13 1,400.00

BARBARA E CAROUSO
6824 AUTUM PL
TUCSON AZ 85741

Remitter: CK 1836
602-297-7159

Assignor:

LEASE MANAGEMENT DATA										
<input type="checkbox"/> NEW <input type="checkbox"/> UPDATE <input type="checkbox"/> PAYMENT										
ORIGINAL SERIAL NO.	ASG.	TYPE	ST.	CTY.	FUND SYMBOL			ACRES/UNITS	RATE	
AMC 308105, ET AL										
AMOUNT	ANV. DATE	EXP. DATE	BILL CYC.	S/C	DISTRICT	NEXT BILL	MISC. DATA	U of M	ACTUAL UNITS	

ASSIGNMENT SERIAL NO.	ASG.	TYPE	ST.	CTY.	FUND SYMBOL			ACRES/UNITS	RATE	
AMOUNT	ANV. DATE	EXP. DATE	BILL CYC.	S/C	DISTRICT	NEXT BILL	MISC. DATA	U of M	ACTUAL UNITS	

APPLY REMITTANCE			
ACTION	FUND SYMBOL	CTY.	AMOUNT
FILING FEE			
RENTAL			
UNEARNED			
REFUND			
TOTAL			
AMOUNT DUE			

Remarks:

308105 - 308114 6

308114 - 308121 8

 74

BY: _____ DATE: _____

Lease in Escrow?
 KGS?
 Auto Escalates?
 Auto Renew?

Of Interest?
 Operating Rights?
 Operator
 Bond Filed?

FOR MMS USE ONLY		
BILLEE		FOREST REFUGE
NUMBER		
OCS SECTION		
CODE		

308091
SR

Mrs. Barbara E. Carouso
6824 Autumn Place
Tucson, Arizona 85741
(520) 297-7159

August 22, 1996

Department of Interior
Bureau of Land Management
Arizona State Office
Branch of Mining
3707 North 7th Street
Phoenix, Arizona 85014

Phone: (602) 640-5550

Re: Payment of the \$100 per claim fee.

Gentlemen:

I Mrs. Barbara E. Carouso and Earl H. Sparks, Owners of the New Bonanza unpatented lode mining claims listed in the enclosed Exhibits A, whose address is 6824 Autumn Place, Tucson, AZ 85741 and 201 S. Third Street, Globe, AZ 85501, hereby enclose \$1,400 as payment for the \$100 per mining claim rental fee imposed by Amendment Number 18 of H.R. 5503, of the Department of Interior and Related Agencies Appropriations Act, 1993.

The payment of \$1,400 covers the advance rental fee of \$100 per claim (see Exhibit A) for the assessment year beginning September 1, 1996.

Exhibit A includes the BLM AMC Serial Numbers.

Sincerely yours,



Mrs. Barbara E. Carouso, Owner

Enc. Cover letter, Exhibit A and Payment of \$1,400.

RECEIVED
BUREAU OF
LAND MANAGEMENT
Aug 25 10 24 AM '96
ARIZONA
STATE OFFICE
PHOENIX, ARIZONA

ENTERED IN COMPUTER

8/29/96 MAH

SR

EXHIBIT A

NEW BONANZA LODE MINING CLAIMS

CLAIM	BOOK	PAGE	BLM SERIAL
New Bonanza No. 157	1696	667	AMC 308105
New Bonanza No. 158	1696	669	AMC 308106
New Bonanza No. 159	1696	671	AMC 308107
New Bonanza No. 160	1696	673	AMC 308108
New Bonanza No. 161	1696	675	AMC 308109
New Bonanza No. 176	1696	677	AMC 308110
New Bonanza No. 185	1696	687	AMC 308114
New Bonanza No. 186	1696	689	AMC 308115
New Bonanza No. 187	1696	691	AMC 308116
New Bonanza No. 188	1696	693	AMC 308117
New Bonanza No. 189	1696	695	AMC 308118
New Bonanza No. 190	1696	697	AMC 308119
New Bonanza No. 191	1696	699	AMC 308120
New Bonanza No. 192	1696	679	AMC 308121

RECEIVED
BUREAU OF
LAND MANAGEMENT
Aug 26 10 24 AM '96
ANTONIA
STATE OFFICE
PHOENIX, ARIZONA

ENTERED IN COMPUTER
8/29/96 *mtt*

10/15/97

SERIAL NO: AMC308105 CLAIM NAME: NEW BONANZA NO 157 CASE TYPE: 384101
=====

SPARKS EARL H 201 S 3RD ST GLOBE ,AZ 85501
CO-OWNER
CAROUSO BARBARA 6824 AUTUMN PL TUCSON ,AZ 85501
CO-OWNER
=====

1 S 12 E GILA-SALT R. 033 NE SE PINAL AZ
DISTRICT PHOENIX
=====

SEP 02,1990 403 LOCATION DATE
SEP 18,1990 395 RECORDATION DATE
JUL 09,1997 482 RENTAL/MAINTENANCE FEE 1998
JUL 09,1997 113 ADDITIONAL INFO RECEIVED RECEIPT 2314941
AUG 26,1996 482 RENTAL/MAINTENANCE FEE 1997
AUG 26,1996 113 ADDITIONAL INFO RECEIVED RECEIPT 2263431
AUG 26,1996 396 TRF OF INTEREST FILED CAROUSO NICHOLAS H
AUG 30,1995 482 RENTAL/MAINTENANCE FEE 1996
AUG 30,1995 113 ADDITIONAL INFO RECEIVED RECEIPT 2189572
AUG 31,1994 482 RENTAL/MAINTENANCE FEE 1995
AUG 31,1994 113 ADDITIONAL INFO RECEIVED RECEIPT 2024967
AUG 27,1993 482 RENTAL/MAINTENANCE FEE 1994
AUG 27,1993 482 RENTAL/MAINTENANCE FEE 1993;RECEIPT 2044780
MAR 23,1993 974 AUTOMATED RECORD VERIF
DEC 29,1992 480 EVID OF ASSMT FILED 1992
SEP 18,1990 500 MAP IN LEAD FILE 308091
SEP 18,1990 501 ACCT ADV IN LEAD FILE 308091
SEP 18,1990 669 LAND STATUS CHECKED
SEP 04,1990 404 COUNTY RECORDATION 0;1696;0667

RECEIVED
BUREAU OF
LAND MANAGEMENT
NOV 26 10 23 AM '96
ARIZONA
STATE OFFICE
PHOENIX, ARIZONA

AFFIDAVIT FOR COLLECTION OF PERSONAL PROPERTY

STATE OF ARIZONA)
) SS
COUNTY OF PIMA)

Barbara E. Carouso, being duly sworn, on oath deposes and says:

1. Nicholas H. Carouso died on October 29, 1994, in the County of Yavapai, State of Arizona more than thirty days prior to execution of this Affidavit.

Check either 2a or 2b:

2a Affiant is the successor of the decedent, entitled to decedent's property by Will or intestate succession and the value of all of the personal property in the decedent's estate, wherever located, less liens and encumbrances, does not exceed Thirty Thousand Dollars (\$30,000.00).

2b Affiant is claiming as the surviving spouse dependent child of decedent and the value of all personal property in the decedent's estate, wherever located, less liens and encumbrances, does not exceed the greater of Thirty Thousand Dollars (\$30,000.00) or the total sums permitted as the allowance in lieu of homestead pursuant to §14-2402, exempt property pursuant to §14-2403 and the family allowance pursuant to §14-3404 in effect on the date of the decedent's death.

3. No application or petition for the appointment of a personal representative is pending or has been granted in any jurisdiction.

4. Decedent owned the following personal property:

Misc. personal affects, unpatented lode mining claims, misc. geophysical equipment, small cargo trailer, small pumping equipment.

5. The affiant is entitled to receive payment of any debt due the decedent, and to receive decedent's tangible personal property or an instrument evidencing the transfer to affiant of any debt, obligation, stock or chose in action belonging to decedent.

This Affidavit is made pursuant to A.R.S. Sec. 14-3971, as amended, for the purpose of making claim to property of the decedent under said statute.

DATED: 8/22/96
Barbara E. Carouso
Affiant

SUBSCRIBED AND SWORN TO before me on Aug 22 1996
Dana M. Smith
Notary Public

My Commission Expires:
My Commission Expires May 25, 2000

*Mrs. Valerie C. Obie
6824 Autumn Place
Tucson, Arizona 85741
(520) 297-7159*

August 22, 1996

Department of Interior
Bureau of Land Management
Arizona State Office
Branch of Mining
3707 North 7th Street
Phoenix, Arizona 85014

Phone: (602) 640-5550

Attention: Mary Hyde

Dear Ms. Hyde,

As per our telephone conversation on August 21, 1996, I am requesting that the Mrs. Barbara E. Carouso, widow of Mr. Nicholas H. Carouso, now be listed as owner on the unpatented lode mining claims found in Exhibit A (see enclosed). Also, enclosed is a copy of the Mr. Carouso's Will, a certified copy of the Death Certificate, a notarized copy of the Affidavit for Collection of Personal Property and a check for the amount of \$70 (or \$5.00 per claim).

Thank you,

Valerie C. Obie

Valerie C. Obie

ARIZONA
STATE OFFICE
PHOENIX, ARIZONA

AUG 26 10 23 AM '96

RECEIVED
BUREAU OF
LAND MANAGEMENT

ENTERED IN COMPUTER

8/29/96 nxl

14 sopm

UNITED STATES
DEPARTMENT OF THE INTERIOR
BUREAU OF LAND MANAGEMENT

RECEIPT AND ACCOUNTING ADVICE

NO. 2263431 04

TC/AZ

08/26/96

Subject: CLAIM MAINTENANCE FEE 1997 - 14

2 54 13

1,400.00

Applicant:

BARBARA E CAROUSO
6824 AUTUMN PL
TUCSON AZ 85741

Remitter: SAME AS CK 1664
297-7159

Assignor:

LEASE MANAGEMENT DATA NEW UPDATE PAYMENT

ORIGINAL SERIAL NO.	ASG.	TYPE	ST.	CTY.	FUND SYMBOL	ACRES/UNITS	RATE
AMC 308105, ET AL							

AMOUNT	ANV. DATE	EXP. DATE	BILL CYC.	S/C	DISTRICT	NEXT BILL	MISC. DATA	U of M	ACTUAL UNITS

ASSIGNMENT SERIAL NO.	ASG.	TYPE	ST.	CTY.	FUND SYMBOL	ACRES/UNITS	RATE

AMOUNT	ANV. DATE	EXP. DATE	BILL CYC.	S/C	DISTRICT	NEXT BILL	MISC. DATA	U of M	ACTUAL UNITS

APPLY REMITTANCE

ACTION	FUND SYMBOL	CTY.	AMOUNT
FILING FEE			
RENTAL			
UNEARNED			
REFUND			
TOTAL			
AMOUNT DUE			

Remarks:

AMC 308105 - 308110
308114 - 308121
SR

BY:

DATE:

- Lease in Escrow?
- KGS? Of Interest?
- Auto Escalates? Operating Rights?
- Auto Renew? Operator
- Bond Filed?

FOR MMS USE ONLY

BILLEE NUMBER	OCS SECTION CODE	FOREST REFUGE

Earl H. Sparks
201 S. Third Street
Globe, Arizona 85501
(520) 425-2370

308091

E.S.

August 25, 1995

Department of Interior
Bureau of Land Management
Arizona State Office
Branch of Mining
3707 North 7th Street
Phoenix, AZ 85014
Phone: (520) 640-5550

Re: Payment of the \$100 per claim fee.

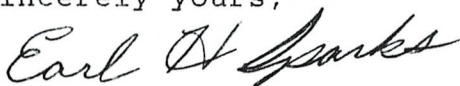
Gentlemen:

I Earl H. Sparks and Nicholas H. Carouso, Owners of the New Bonanza unpatented lode mining claims listed in the enclosed Exhibits A, whose address is: 201 S. Third Street, Globe, AZ 85501 and 1920 Crossroads, Prescott, Az 86301, hereby enclose \$1,400 as payment for the \$100 per mining claim rental fee imposed by Amendment Number 18 of H.R. 5503, of the Department of Interior and Related Agencies Appropriations Act, 1993.

The payment of \$1,400 covers the advance rental fee of \$100 per claim (see Exhibit A) for the assessment year beginning September 1, 1995.

Exhibit A includes the BLM AMC Serial Numbers.

Sincerely yours,



Earl H. Sparks, Owner

Enc. Cover letter, Exhibit A and Payment of \$1,400.

PHOENIX, ARIZONA
Aug 30 11 31 AM '95
RECEIVED
BLM AZ STATE OFFICE

ENTERED IN COMPUTER
1996 Maint Fee
E. Sparks
10/15/95

14 Claims
14 x 100 = 1400.00
KE

EXHIBIT A

NEW BONANZA LODE MINING CLAIMS

CLAIM		BOOK	PAGE	BLM SERIAL
New Bonanza	No. 157	1696	667	AMC 308105
"	No. 158	1696	669	AMC 308106
"	No. 159	1696	671	AMC 308107
"	No. 160	1696	673	AMC 308108
"	No. 161	1696	675	AMC 308109
"	No. 176	1696	677	AMC 308110
"	No. 185	1696	687	AMC 308114
"	No. 186	1696	689	AMC 308115
"	No. 187	1696	691	AMC 308116
"	No. 188	1696	693	AMC 308117
"	No. 189	1696	695	AMC 308118
"	No. 190	1696	697	AMC 308119
"	No. 191	1696	699	AMC 308120
"	No. 192	1696	679	AMC 308121

PHOENIX, ARIZONA

AUG 30 11 31 AM '95

RECEIVED
BLM, AZ STATE OFFICE

UNITED STATES
DEPARTMENT OF THE INTERIOR
BUREAU OF LAND MANAGEMENT

RECEIPT AND ACCOUNTING ADVICE

NO. **2189572** 04

WG/AZ 08/30/95

Subject: CLAIM MAINTENANCE FEE 1996 (14) 2 45 13 1,400.00

Applicant:
REGINALD E OBIE
6824 N AUTUMN PL
TUCSON AZ. 85741

Remitter: SAME CK. # 1720
520-425-2370

Assignor:

LEASE MANAGEMENT DATA NEW UPDATE PAYMENT

ORIGINAL SERIAL NO.	ASG.	TYPE	ST.	CTY.	FUND SYMBOL	ACRES/UNITS	RATE
AMC 308105, ET AL							

AMOUNT	ANV. DATE	EXP. DATE	BILL CYC.	S/C	DISTRICT	NEXT BILL	MISC. DATA	U of M	ACTUAL UNITS

ASSIGNMENT SERIAL NO.	ASG.	TYPE	ST.	CTY.	FUND SYMBOL	ACRES/UNITS	RATE

AMOUNT	ANV. DATE	EXP. DATE	BILL CYC.	S/C	DISTRICT	NEXT BILL	MISC. DATA	U of M	ACTUAL UNITS

APPLY REMITTANCE

ACTION	FUND SYMBOL	CTY.	AMOUNT
FILING FEE			
RENTAL			
UNEARNED			
REFUND			
TOTAL			
AMOUNT DUE			

Remarks:

308105 - 10 ✓ - 6
308114 - 21 ✓ - 8
14

BY:

DATE:

Lease in Escrow?
 KGS? Of Interest?
 Auto Escalates? Operating Rights?
 Auto Renew? Operator
Bond Filed?

FOR MMS USE ONLY

BILLEE NUMBER	FOREST REFUGE
OCS SECTION CODE	

UNITED STATES
DEPARTMENT OF THE INTERIOR
BUREAU OF LAND MANAGEMENT

RECEIPT AND ACCOUNTING ADVICE

NO. **2189572** 04

WG/AZ 08/30/95

Subject: CLAIM MAINTENANCE FEE 1996 (14) 2 45 13 1,400.00

Applicant:

REGINALD E OBIE
6824 N AUTUMN PL
TUCSON AZ. 85741

Remitter: SAME CK. # 1720
520-425-2370

Assignor:

LEASE MANAGEMENT DATA NEW UPDATE PAYMENT

ORIGINAL SERIAL NO.	ASG.	TYPE	ST.	CTY.	FUND SYMBOL	ACRES/UNITS	RATE
AMC 308105, ET AL							

AMOUNT	ANV. DATE	EXP. DATE	BILL CYC.	S/C	DISTRICT	NEXT BILL	MISC. DATA	U of M	ACTUAL UNITS

ASSIGNMENT SERIAL NO.	ASG.	TYPE	ST.	CTY.	FUND SYMBOL	ACRES/UNITS	RATE

AMOUNT	ANV. DATE	EXP. DATE	BILL CYC.	S/C	DISTRICT	NEXT BILL	MISC. DATA	U of M	ACTUAL UNITS

APPLY REMITTANCE			
ACTION	FUND SYMBOL	CTY.	AMOUNT
FILING FEE			
RENTAL			
UNEARNED			
REFUND			
TOTAL			
AMOUNT DUE			

Remarks:

BY: _____ DATE: _____

Lease in Escrow?
 KGS?
 Auto Escalates?
 Auto Renew?

Of Interest?
 Operating Rights?
 Operator
 Bond Filed?

FOR MMS USE ONLY

BILLEE	FOREST REFUGE
NUMBER	
OCS SECTION	
CODE	

NICHOLAS H. CAROUSO

1920 Crossroads
Prescott, Arizona 86301
(602) 778-7153

52
1400.00

August 30, 1994

Department of Interior
Bureau of Land Management
Arizona State Office
Branch of Mining
3707 North 7th Street
Phoenix, AZ 85014
Phone: (602) 640-5550

Re: Payment of the \$100 per claim fee.

Gentlemen:

I Nicholas H. Carouso and Earl H. Sparks, Owners of the New Bonanza unpatented lode mining claims listed in the enclosed Exhibits A, whose address is: 1920 Crossroads, Prescott, Az 86301 and 201 S. Third Street, Globe, AZ 85501, hereby enclose \$1,400 as payment for the \$100 per mining claim rental fee imposed by Amendment Number 18 of H.R. 5503, of the Department of Interior and Related Agencies Appropriations Act, 1993.

The payment of \$1,400 covers the advance rental fee of \$100 per claim (see Exhibit A) for the assessment year beginning September 1, 1994. Owner further states, however, that mineral production activities have occurred upon the Claims during the past assessment year that would have ordinarily qualified as annual assessment work.

Exhibit A includes the BLM AMC Serial Numbers.

Sincerely yours,

Nicholas H. Carouso
Nicholas H. Carouso, Owner

Enc. Cover letter, Exhibit A and Check No. 1129 for \$1,400

RECEIVED
BLM, AZ STATE OFFICE
Aug 31 9 59 AM '94
PHOENIX, ARIZONA

EXHIBIT A

NEW BONANZA LODE MINING CLAIMS

CLAIM		BOOK	PAGE	BLM SERIAL
New Bonanza	No. 157	1696	667	AMC 308105
"	No. 158	1696	669	AMC 308106
"	No. 159	1696	671	AMC 308107
"	No. 160	1696	673	AMC 308108
"	No. 161	1696	675	AMC 308109
"	No. 176	1696	677	AMC 308110
"	No. 185	1696	687	AMC 308114
"	No. 186	1696	689	AMC 308115
"	No. 187	1696	691	AMC 308116
"	No. 188	1696	693	AMC 308117
"	No. 189	1696	695	AMC 308118
"	No. 190	1696	697	AMC 308119
"	No. 191	1696	699	AMC 308120
"	No. 192	1696	679	AMC 308121

~~AMC 308109~~ OR

RECEIVED
B.L.M. AZ STATE OFFICE
AUG 31 9 59 AM '94
PHOENIX, ARIZONA

10-7-94-9/B
ENTERED IN COMPUTER
95 maintenance fee
10/18/94 DM

UNITED STATES
DEPARTMENT OF THE INTERIOR
BUREAU OF LAND MANAGEMENT

RECEIPT AND ACCOUNTING ADVICE

NO. 2024967 04

RS/AZ

08/31/94

OK

1,400.00

Subject: CLAIM MAINTENANCE FEE 1995 (14)

2 21 13

Applicant:

NICHOLAS H. CAROUSO
1920 CROSSROADS
PRESCOTT, AZ 86301

SAME - CK #1129

Remitter: (602) 778-7153

Assignor:

LEASE MANAGEMENT DATA										<input type="checkbox"/> NEW	<input type="checkbox"/> UPDATE	<input type="checkbox"/> PAYMENT
ORIGINAL SERIAL NO.	ASG.	TYPE	ST.	CTY.	FUND SYMBOL				ACRES/UNITS	RATE		
AMC 308105, ET AL												
AMOUNT	ANV. DATE	EXP. DATE	BILL CYC.	S/C	DISTRICT	NEXT BILL	MISC. DATA	U of M	ACTUAL UNITS			
ASSIGNMENT SERIAL NO.	ASG.	TYPE	ST.	CTY.	FUND SYMBOL				ACRES/UNITS	RATE		
AMOUNT	ANV. DATE	EXP. DATE	BILL CYC.	S/C	DISTRICT	NEXT BILL	MISC. DATA	U of M	ACTUAL UNITS			

APPLY REMITTANCE				Remarks: 308105-10 308114-21 14
ACTION	FUND SYMBOL	CTY.	AMOUNT	
FILING FEE				
RENTAL				
UNEARNED				
REFUND				
TOTAL				
AMOUNT DUE				

BY:

DATE:

Lease in Escrow?
 KGS?
 Auto Escalates?
 Auto Renew?

Of Interest?
 Operating Rights?
 Operator
 Bond Filed?

FOR MMS USE ONLY

BILLEE	FOREST REFUGE
NUMBER	
OCS SECTION	
CODE	

308091
JR

NICHOLAS H. CAROUSO
1920 Crossroads
Prescott, Arizona 86301
(602) 778-7153

August 26, 1993

Department of Interior
Bureau of Land Management
Arizona State Office
Branch of Mining
3707 North 7th Street
Phoenix, AZ 85014
Phone: (602) 640-5550

Re: Payment of the \$100 per claim fee.

Gentlemen:

I Nicholas H. Carouso and Earl H. Sparks, Owners of the New Bonanza unpatented lode mining claims listed in the enclosed Exhibits A, whose address is: 1920 Crossroads, Prescott, AZ 86301 and 201 S. Third Street, Globe, AZ 85501, hereby enclose \$2,800 as payment for the \$100 per mining claim rental fee imposed by Amendment Number 18 of H.R. 5503, of the Department of Interior and Related Agencies Appropriations Act, 1993.

The payment of \$2,800 covers the rental fee of \$100 per claim (see Exhibits A) for the assessment year ending September 1, 1993, and an advance rental fee of \$100 per claim (see Exhibit A) for the assessment year beginning on September 1, 1993.

Exhibit A includes the BLM AMC Serial Numbers.

Sincerely yours,

Nicholas H. Carouso

Nicholas H. Carouso, Owner

Enc. Cover letter, Exhibit A and Check No.0630 for \$2,800.

RECEIVED
BLM AZ STATE OFFICE
AUG 27 12 43 PM '93
PHOENIX, ARIZONA
*call 178-94
48-811-2000
E. Sparks*

93 + 94
ENTERED IN COMPUTER
10-4-93 Shivers

(14)
14x 200 = 2800⁰⁰
[Signature]

EXHIBIT A

NEW BONANZA LODGE MINING CLAIMS

CLAIM		BOOK	PAGE	BLM SERIAL
New Bonanza	No. 157	1696	667	AMC 308105
"	No. 158	1696	669	AMC 308106
"	No. 159	1696	671	AMC 308107
"	No. 160	1696	673	AMC 308108
"	No. 161	1696	675	AMC 308109
"	No. 176	1696	677	AMC 308110
"	No. 185	1696	687	AMC 308114
"	No. 186	1696	689	AMC 308115
"	No. 187	1696	691	AMC 308116
"	No. 188	1696	693	AMC 308117
"	No. 189	1696	695	AMC 308118
"	No. 190	1696	697	AMC 308119
"	No. 191	1696	699	AMC 308120
"	No. 192	1696	679	AMC 308121

(14)

RECEIVED
BLM AZ STATE OFFICE
Aug 27 12 43 PM '93
PHOENIX, ARIZONA

UNITED STATES
DEPARTMENT OF THE INTERIOR
BUREAU OF LAND MANAGEMENT

RECEIPT AND ACCOUNTING ADVICE

NO. 2044780 04

RS/AZ 08/27/93

Subject: CLAIM RENTAL FEE 1993 & 1994 (14)

2 63 13 2,800.00

Applicant:
NICHOLAS H. CAROUSA
1920 CROSSROADS
PRESCOTT, AZ 86301

Remitter: SAME - CK #0630
778-7153

Assignor:

LEASE MANAGEMENT DATA									
<input type="checkbox"/> NEW <input type="checkbox"/> UPDATE <input type="checkbox"/> PAYMENT									
ORIGINAL SERIAL NO.	ASG.	TYPE	ST.	CTY.	FUND SYMBOL			ACRES/UNITS	RATE
AMC 308105, ET AL									
AMOUNT	ANV. DATE	EXP. DATE	BILL CYC.	S/C	DISTRICT	NEXT BILL	MISC. DATA	U of M	ACTUAL UNITS
ASSIGNMENT SERIAL NO.	ASG.	TYPE	ST.	CTY.	FUND SYMBOL			ACRES/UNITS	RATE
AMOUNT	ANV. DATE	EXP. DATE	BILL CYC.	S/C	DISTRICT	NEXT BILL	MISC. DATA	U of M	ACTUAL UNITS

APPLY REMITTANCE			
ACTION	FUND SYMBOL	CTY.	AMOUNT
FILING FEE			
RENTAL			
UNEARNED			
REFUND			
TOTAL			
AMOUNT DUE			

Remarks:

BY: _____ DATE: _____

- Lease in Escrow?
- KGS? Of Interest?
- Auto Escalates? Operating Rights?
- Auto Renew? Operator
- Bond Filed?


FOR MMS USE ONLY		
BILLEE		FOREST REFUGE
NUMBER		
OCS SECTION		
CODE		

26-15 1872-807

Nicholas H. Carouso
1920 Crossroads
Prescott, Az 86301

308091

+D
yi

 OFFICIAL RECORDS OF
PINAL COUNTY RECORDER
KATHLEEN C. FELIX

DATE: 09DEC92 TIME: 1005
 FEE: \$6.00 \$4.00 \$5.00
 PAGES: 002
 DOCKET: 1872 PAGE: 807
 INSTRUMENT # 063287

AFFIDAVIT OF PERFORMANCE OF ANNUAL WORK AND IMPROVEMENTS

NICHOLAS H. CAROUSO, being duly sworn, deposes and says:
That he is over the age of 18 years and is a citizen of the United States of America and resides at 1920 Crossroads, Prescott, Arizona 86301;

That he is one of the owners of the New Bonanza and New New MJV unpatented mining claims situated in the Pioneer (Superior) Mining District, Pinal County, Arizona, as particularly described in Exhibit A attached hereto, which mining claims are owned jointly by Nicholas H. Carouso and Earl H. Sparks, who resides at 201 South 3rd Street, Globe, AZ 85501.

That between the period beginning September 1, 1991, and ending September 1, 1992, at least ONE HUNDRED DOLLARS (\$100) worth of work and improvements were done; performed on or for the benefit of each of the said unpatented mining claims, for the purpose of complying with laws of the United States of America and the State of Arizona, pertaining to assessment or annual work for the assessment year 1991-1992, at the expense and in value in excess of THIRTY-ONE HUNDRED DOLLARS (\$3,100);

That all of the unpatented mining claims are contiguous and that the work and improvements were done and performed under a common plan of development for all the said claims described in Exhibit A, and the said work was done by Nicholas H. Carouso Mining Services, in conjunction with Mr. Earl Sparks, mining engineer and land surveyor, and Roger H. George, geologist, and consisted of an exploration program, which included: sampling, assaying of samples, geophysics, geochemistry and beneficiation studies.


Sampling of the vein systems, gave consistent precious metal values in silver, and beneficiation studies gave favorable results.

Dated this 2nd day of December 1992.

Nicholas H. Carouso
Nicholas H. Carouso

SUBSCRIBED AND SWORN to before me, the undersigned Notary Public

Ann Marie Zala 4-20-93
Notary Public My commission expires

 OFFICIAL SEAL
ANN MARIE LAKE
NOTARY PUBLIC STATE OF ARIZONA
YAVAPAI COUNTY
My Comm. Expires April 20, 1993

RECEIVED
BLM AZ STATE OFFICE
PHOENIX, ARIZONA
DEC 29 2 34 PM '92

1872-808

EXHIBIT A

NEW BONANZA AND NEW MJV LODE MINING CLAIMS

CLAIM		BOOK	PAGE	BLM SERIAL
New MJV	No. 10	1696	638	AMC 308091
"	No. 27	1696	641	AMC 308092
"	No. 28	1696	643	AMC 308093
"	No. 29	1696	645	AMC 308094
"	No. 30	1696	647	AMC 308095
"	No. 31	1696	649	AMC 308096
"	No. 44	1696	651	AMC 308097
"	No. 45	1696	653	AMC 308098
"	No. 46	1696	655	AMC 308099
"	No. 47	1696	657	AMC 308100
"	No. 48	1696	659	AMC 308101
New Bonanza	No. 154	1696	661	AMC 308102
"	No. 155	1696	663	AMC 308103
"	No. 156	1696	665	AMC 308104
"	No. 157	1696	667	AMC 308105
"	No. 158	1696	669	AMC 308106
"	No. 159	1696	671	AMC 308107
"	No. 160	1696	673	AMC 308108
"	No. 161	1696	675	AMC 308109
"	No. 176	1696	677	AMC 308110
"	No. 182	1696	681	AMC 308111
"	No. 183	1696	683	AMC 308112
"	No. 184	1696	685	AMC 308113
"	No. 185	1696	687	AMC 308114
"	No. 186	1696	689	AMC 308115
"	No. 187	1696	691	AMC 308116
"	No. 188	1696	693	AMC 308117
"	No. 189	1696	695	AMC 308118
"	No. 190	1696	697	AMC 308119
"	No. 191	1696	699	AMC 308120
"	No. 192	1696	679	AMC 308121

RECEIVED
BLM AZ STATE OFFICE
Dec 29 2 34 PM '92
PHOENIX, ARIZONA

31
Bob

UNITED STATES
DEPARTMENT OF THE INTERIOR
BUREAU OF LAND MANAGEMENT

RECEIPT AND ACCOUNTING ADVICE

NO. 1918811 04
12/29/92

WB/AZ

1,225.00

AFFIDAVITS OF ASSESSMENT WORK (245)

2 123 12

Subject:

Applicant:

NICHOLAS H CAROUSO
1920 CROSSROADS
PRESCOTT AZ 86301

SAME CK # 0288
602-778-7153

Remitter:

Assignor:

LEASE MANAGEMENT DATA NEW UPDATE PAYMENT

ORIGINAL SERIAL NO.	ASG.	TYPE	ST.	CTY.	FUND SYMBOL	ACRES/UNITS	RATE
AMC 308091, ET AL							

AMOUNT	ANV. DATE	EXP. DATE	BILL CYC.	S/C	DISTRICT	NEXT BILL	MISC. DATA	U of M	ACTUAL UNITS

ASSIGNMENT SERIAL NO.	ASG.	TYPE	ST.	CTY.	FUND SYMBOL	ACRES/UNITS	RATE

AMOUNT	ANV. DATE	EXP. DATE	BILL CYC.	S/C	DISTRICT	NEXT BILL	MISC. DATA	U of M	ACTUAL UNITS

APPLY REMITTANCE

ACTION	FUND SYMBOL	CTY.	AMOUNT
FILING FEE			
RENTAL			
UNEARNED			
REFUND			
TOTAL			
AMOUNT DUE			

Remarks:
1027

BY: _____ DATE: _____

- Lease in Escrow?
- KGS? Of Interest?
- Auto Escalates? Operating Rights?
- Auto Renew? Operator
- Bond Filed?

FOR MMS USE ONLY

BILLEE	FOREST REFUGE
NUMBER	
OCS SECTION	
CODE	

308091
TD
4

RECEIVED
B.L.M. AZ STATE OFFICE
DEC 17 10 30 AM '91

PHOENIX, ARIZONA
United States Department of the Interior Bureau of Land Management
**AFFIDAVIT OF PERFORMANCE OF ANNUAL WORK
AND/OR NOTICE OF INTENTION TO HOLD**

(ALL CLAIMS LISTED ON A SINGLE AFFIDAVIT MUST BE CONTIGUOUS)

Evidence of Annual Assessment Work or a Notice of Intention to Hold must be filed each calendar year following the calendar year in which the claim/site was located.

FOR AN AFFIDAVIT OF LABOR, FILL IN ALL ITEMS EXCEPT ITEM 5. FOR A NOTICE OF INTENTION TO HOLD, FILL IN ONLY ITEMS 1 THROUGH 5 AND ITEM 10. NOTICES OF INTENTION TO HOLD FOR MILL SITES OR TUNNEL SITES DO NOT NEED TO BE COUNTY RECORDED OR NOTARIZED. FOR MINING CLAIMS THE FORM FILED WITH BLM MUST BE IDENTICAL TO THE ONE THAT WAS OR WILL BE FILED WITH THE COUNTY. **FILE ON OR BEFORE DECEMBER 30th (NOT THE 31st).** WHEN FILING, **BLM REQUIRES A \$5.00 NONREFUNDABLE SERVICE CHARGE FOR EACH MINING CLAIM, MILL SITE OR TUNNEL SITE.**

- 1. State of Arizona, County of Yavapai ss:
- 2. I, (Name) Nicholas H. Carouso
- 3. Reside at (Address) 1920 Crossroads
City Prescott, County Yavapai, State AZ, Zip 86301

being duly sworn, deposes and says that he/she is a citizen of the United States, more than eighteen years of age, that all of the facts set forth in this affidavit/notice, subject to the provisions and penalties of 18 USC 1001 pertaining to the filing of false, fictitious, or fraudulent statements with the United States, are true and correct according to the best of my knowledge, information and belief.

- 4. Owner's Name and Address (if not shown above) CHECK HERE IF THIS IS A CHANGE OF ADDRESS
Nicholas H. Carouso, 1920 Crossroads, Prescott, AZ 86301
Earl H. Sparks, 201 So. 3rd Street, Globe, AZ 85501

5. NOTE, THIS ITEM SHOULD ONLY BE FILLED IN IF THIS IS A NOTICE OF INTENTION TO HOLD. NOTICES OF INTENTION TO HOLD ARE FOR MILL SITES AND TUNNEL SITES OR FOR MINING CLAIMS WHEN ASSESSMENT WORK HAS NOT BEEN DONE, REGARDLESS OF WHETHER THE ANNUAL ASSESSMENT HAS BEEN SUSPENDED, DEFERRED, OR NOT YET ACCRUED. THE FILING OF A NOTICE OF INTENTION TO HOLD SHALL NOT RELIEVE THE OWNER OF COMPLYING WITH FEDERAL AND STATE LAWS PERTAINING TO THE PERFORMANCE OF ANNUAL ASSESSMENT WORK.

I intend to hold the claim(s)/~~site(s)~~ listed on the reverse side of this document for the calendar year 1992.

- 6. That I am personally acquainted with the mining claim(s). The work and improvements were made by and at the expense of the owner(s) of said claim(s). Said contiguous group of claims listed on the reverse side of this document are situated in the _____ Mining District, _____ County, Arizona, the location of which is recorded in the office of the County Recorder of said County in: Book(s) _____ Page(s) _____
Notice of location is posted in Section(s) _____ Township(s) _____, Range(s) _____, GSR Meridian _____

7. That between the dates starting at 12 o'clock noon on September 1, 19 _____ and ending at 12 o'clock noon on September 1, 19 _____ at least \$ _____ dollars worth of work and improvements were done and performed upon said claim(s) or upon one or more of a contiguous group of claims for the benefit of all, or wholly or partly outside of a contiguous group of claims for the benefit of all, not including the location work.

8. That the following persons were employed to perform the work and improvements described herein: _____

9. That the work and improvements performed were: _____

10. Dated 12/16/91, Signature Nicholas H. Carouso

SUBSCRIBED AND SWORN TO before me, a Notary Public, this 16 day of Dec., 19 91
by _____ MY COMMISSION EXPIRES My Commission Expires May 30, 1993 Jan Prince

RECEIVED
B.L.M. STATE OFFICE

DEC 11 10 30 AM '91

Through A MC
PHOENIX ARIZONA

NAME (FOR CLAIM / SITE GROUPS)

SERIAL NUMBERS:

A MC

A MC

A MC

Through A MC

Through A MC

Through A MC

OR LISTED INDIVIDUALLY AS FOLLOWS:

CLAIM/SITE NAME	SERIAL NUMBER	CLAIM/SITE NAME	SERIAL NUMBER
1. New MJV No. 10	A MC 308091	31. New Bonanza No. 192	A MC 308121
2. New MJV No. 27	A MC 308092	32.	A MC
3. New MJV No. 28	A MC 308093	33.	A MC
4. New MJV No. 29	A MC 308094	34.	A MC
5. New MJV No. 30	A MC 308095	35.	A MC
6. New MJV No. 31	A MC 308096	36.	A MC
7. New MJV No. 44	A MC 308097	37.	A MC
8. New MJV No. 45	A MC 308098	38.	A MC
9. New MJV No. 46	A MC 308099	39.	A MC
10. New MJV No. 47	A MC 308100	40.	A MC
11. New MJV No. 48	A MC 308101	41.	A MC
12. New Bonanza No. 154	A MC 308102	42.	A MC
13. New Bonanza No. 155	A MC 308103	43.	A MC
14. New Bonanza No. 156	A MC 308104	44.	A MC
15. New Bonanza No. 157	A MC 308105	45.	A MC
16. New Bonanza No. 158	A MC 308106	46.	A MC
17. New Bonanza No. 159	A MC 308107	47.	A MC
18. New Bonanza No. 160	A MC 308108	48.	A MC
19. New Bonanza No. 161	A MC 308109	49.	A MC
20. New Bonanza No. 176	A MC 308110	50.	A MC
21. New Bonanza No. 182	A MC 308111	51.	A MC
22. New Bonanza No. 183	A MC 308112	52.	A MC
23. New Bonanza No. 184	A MC 308113	53.	A MC
24. New Bonanza No. 185	A MC 308114	54.	A MC
25. New Bonanza No. 186	A MC 308115	55.	A MC
26. New Bonanza No. 187	A MC 308116	56.	A MC
27. New Bonanza No. 188	A MC 308117	57.	A MC
28. New Bonanza No. 189	A MC 308118	58.	A MC
29. New Bonanza No. 190	A MC 308119	59.	A MC
30. New Bonanza No. 191	A MC 308120	60.	A MC

FILE WITH: Bureau of Land Management, 3707 North 7th Street, P.O. Box 16563, Phoenix, Arizona 85011

UNITED STATES
DEPARTMENT OF THE INTERIOR
BUREAU OF LAND MANAGEMENT

RECEIPT AND ACCOUNTING ADVICE

NO. 1718227

SM/AZ 12/17/91

Subject:

Applicant:

ASSESSMENTS - INTENT TO HOLD (31) ✓
AFFIDAVITS OF ASSESSMENT WORK (233) ✓

2 9 12 1,320.00

OK y

NICHOLAS H. CAROUSO, ET AL
1920 CROSSROADS
PRESCOTT, AZ 86301

Remitter: SAME - CK #1469
778-7153

Assignor:

LEASE MANAGEMENT DATA NEW UPDATE PAYMENT

ORIGINAL SERIAL NO.	ASG.	TYPE	ST.	CTY.	FUND SYMBOL	ACRES/UNITS	RATE
AMC 308091, ET AL							

AMOUNT	ANV. DATE	EXP. DATE	BILL CYC.	S/C	DISTRICT	NEXT BILL	MISC. DATA	U of M	ACTUAL UNITS

ASSIGNMENT SERIAL NO.	ASG.	TYPE	ST.	CTY.	FUND SYMBOL	ACRES/UNITS	RATE

AMOUNT	ANV. DATE	EXP. DATE	BILL CYC.	S/C	DISTRICT	NEXT BILL	MISC. DATA	U of M	ACTUAL UNITS

APPLY REMITTANCE

ACTION	FUND SYMBOL	CTY.	AMOUNT
FILING FEE			
RENTAL			
UNEARNED			
REFUND			
TOTAL			
AMOUNT DUE			

Remarks:

Ack. sqm

BY:

DATE:

- Lease in Escrow?
- KGS? Of Interest?
- Auto Escalates? Operating Rights?
- Auto Renew? Operator
- Bond Filed?

FOR MMS USE ONLY

BILLEE	FOREST REFUGE
NUMBER	
OCS SECTION	
CODE	

NOTICE!!

These documents have been scanned!

Do not place un-scanned documents beneath this notice!

Do not remove this notice from this file!

GPO Jacket No. 560-102
Print Order 61540
Rise Business Services, LLC
Job=AZ15 8/2/2019



Box Number= AZ15191



Claim Begin-End: AMC308091-AMC308121

5 Miscellaneous



AZ15191-8

AMC304200-AMC308091

UNITED STATES DEPARTMENT OF THE INTERIOR
BUREAU OF LAND MANAGEMENT
ARIZONA STATE OFFICE

3800 (952.3) JAB
AMC 308091

November 13, 1997

Memorandum

To: Rita

From: Judith A. Baier

Subject: Waiver/Maintenance Fee

Name of Mining Claimant: Mrs. Barbara E. Carouso

Telephone Number of Person Contacted: 801-539-4121

This Memorandum is in reference to your request of November 13, 1997.

According to the Bureau of Land Management Records, Barbara Carouso and Earl H. Sparks are the co-owners of fourteen mining claims in the State of Arizona. See the attached letter dated July 8, 1997, and Exhibit A listing their mining claims.

RECEIVED
BUREAU OF
LAND MANAGEMENT
NOV 26 10 23 AM '96
ARIZONA
STATE OFFICE
PHOENIX, ARIZONA

The
Last Will and Testament
of

NICHOLAS H. CAROUSO

INTRODUCTORY CLAUSE

I, NICHOLAS H. CAROUSO, also known as
NIC CAROUSO, a resident of the
(your name with commonly used initials)
COUNTY of YAVAPAI,
(County, Parish, Borough, etc.) (name of your County, Parish, Borough, etc.)
CITY of PRESCOTT,
(City, Town, Village, etc.) (name of your City, Town, Village, etc.)
STATE of ARIZONA;
(State, District, Province, etc.) (name of your State, District, Province, etc.)

and being of sound and disposing mind and memory, do hereby make, publish and declare this to be my Last Will and Testament, thereby revoking and making null and void any and all other Last Wills and Testaments and/or Codicils to Last Wills and Testaments heretofore made by me. All references herein to this Will shall be construed as referring to this Last Will and Testament only.

RESIDENCY CLAUSE

FIRST: Having in mind the possibility that I may temporarily reside outside of, or simply be absent from, the
STATE of ARIZONA my place of domicile at the
(State, District, Province, etc.) (name of your State, District, Province, etc.)
time of my death, I elect and hereby declare that this Will and each and every disposition and provision contained
herein shall be construed and regulated by and in accordance with the laws of said STATE of
(State, etc.)
ARIZONA; and the validity and effect of this Will and each and every disposition and
(name of State, etc.)
provision contained herein shall be governed by the laws of said STATE of
(name of State, etc.)
ARIZONA. It is my desire that this Will be probated in the STATE
(name of State) (State, etc.)
of ARIZONA, my place of domicile, and that the principle administration of
(name of State)
my estate be had in said STATE of ARIZONA and that none
(State, etc.) (name of your State, etc.)
of the assets of my estate which may be found in my place of domicile, be remitted to any other jurisdiction for
administration or distribution.

Page 1 of my Will Nicholas H. Carouso
Signature

DEBT CLAUSE

SECOND: I direct that all my debts and obligations, including funeral expenses, and expenses incident to my last illness be paid as soon after my death as practical; excepting any mortgage indebtedness or other long term contractual indebtedness secured either by real or personal property, or both, which may exist as a part of this, my estate, may be continued and assumed by the beneficiary of said property.

My executor shall also pay out of my gross estate, as if they were my debts, and without proration or apportionment, all estate and inheritance taxes, by whatever name called, (including any interest due thereon) becoming payable because of my death in respect to all property comprising my gross estate for death tax purposes, whether or not such property passes under this Will.

SURVIVORSHIP CLAUSE

THIRD: If any person named and designated a beneficiary (other than my principal beneficiary) shall not survive me, then that share of my estate which would ordinarily be given to such predeceased beneficiary(ies) shall be given as follows:

- NHC a. To the surviving SPOUSES of each such predeceased beneficiary.
(spouse, child, children, etc.)
- _____ b. To the surviving beneficiary(ies) named under the DISTRIBUTION CLAUSE of this Last Will and Testament; and equally divided if there be more than one surviving beneficiary.
- _____ c. To: _____

RECEIVED
 BUREAU OF
 LAND MANAGEMENT
 ARIZONA
 STATE OFFICE
 PHOENIX, ARIZONA
 Aug 26 10 21 AM '98

The words *child* and *children* whenever used in this Last Will and Testament mean and include, not only children of my blood and children of the blood of any child of mine, but also any children who shall have been legally adopted by me or by any child of mine.

COMMON DISASTER CLAUSE

FOURTH: (A) In the event my Principal Beneficiary and I shall both die, in, or as a result of, a Common Accident or Disaster, or under such circumstances that the order of our deaths cannot be established by proof, then I direct that for the purposes of this Last Will and Testament, my Principal Beneficiary shall be deemed to have (check one) survived predeceased) me.

(B) In the event any other Beneficiary(ies) under this my Last Will and Testament and I shall both die in or as a result of a Common Accident or Disaster or under such circumstances that the order of our deaths cannot be established by proof, then I direct that for the purposes of this Last Will and Testament such beneficiary(ies) shall be deemed to have predeceased me.

Page 2 of my Will Melinda H Caruso
Signature

PRINCIPAL DISTRIBUTION CLAUSE

FIFTH: (A) I give, devise and bequeath to my BELOVED WIFE
(title of principal beneficiary)
BARBARA ELIZABETH CAROUSO
(name of principal beneficiary), if he(she)(it), whichever the case may

be, shall survive me, all of the residue and remainder of my gross estate after payment of all my just debts, expenses, taxes, administration cost and individual bequest, if any, as provided in the DISTRIBUTION CLAUSE.

(B) In the event my Principal Beneficiary shall not survive me, I direct that that share of my estate which would have been given to my Principal Beneficiary herein, shall be distributed as follows:
(check, initial and complete)

Equally divided between(among) the beneficiaries named and designated in the DISTRIBUTION CLAUSES, which follow this page.

To my _____, without regards
(title and name of beneficiary)

to any other bequest that may be given to such beneficiary in the DISTRIBUTION CLAUSE.

NAC To: BE EQUALLY DIVIDED BETWEEN MY
SON MARK N. CAROUSO, MY DAUGHTER
JOAN P COURSON, AND MY
DAUGHTER VALERIE E. OBIE

RECEIVED
BUREAU OF
LAND MANAGEMENT
Aug 26 10 24 AM '95
ARIZONA
STATE OFFICE
PHOENIX, ARIZONA

Page 3 of my Will Michael H Carouso
Signature

EXECUTOR(EXECUTRIX) APPOINTMENT CLAUSE

SIXTH: (A) I nominate, constitute and appoint MY WIFE
(Title of first nominee)
BARBARA ELIZABETH CAROUSO, to be the Executor(Executrix),
(Name of first nominee)
whichever the case may be, of my Estate.

(B) If, for any reason, my first nominee Executor(Executrix), whichever the case may be, should fail to qualify or be unable or unwilling to accept or continue as the Executor(Executrix) of my Estate, I nominate, constitute and appoint MY SON, MARK N. CAROUSO
(Title(s) of nominee(s)) (Name(s) of nominee(s))
_____, to be (check one): Executor(Executrix) Joint Executor(s) and/or Executrix(es), whichever the case may be, of my Estate.

(C) If for any reason, all of the nominees designated above in Paragraphs (A) and (B) should fail to qualify or be unable or unwilling to accept or continue as Executor(Executrix) of my Estate, I nominate, constitute and appoint MY DAUGHTER, VALERIE E. OBIE
(Title of nominee) (Name of nominee)
to be the Executor(Executrix), whichever the case may be, of my Estate.

EXECUTORY POWER OF APPOINTMENT

(A) All directives in this Will that use by reference the word *Executor* mean and include any person herein named as my Executor or Executrix (or Personal Representative, as may be defined under State Laws) and any person who may be acting in either capacity, at any time. Such person shall have reasonable discretion under the directives of this my Last Will and Testament with respect to any property, real or personal, left by or held by me, or acquired by my Executor(Executrix) on behalf of my Estate.

(B) As I wish my Executor(Executrix) to exercise broad and reasonable discretion in dealing with my Estate, so as to be able to do everything he/she deems advisable for the best interest of my Estate and the beneficiaries thereof, I direct that my Executor(Executrix) perform all acts, take all such proceedings, and exercise all such rights and privileges, although not specifically mentioned in this Will, with relation to any such property, as if the absolute owner thereof; and in connection therewith, to make, execute and deliver any instruments, and to enter into any covenants or agreements binding my Estate or any portion thereof.

(C) No such person named in, or appointed in connection with this Will in a fiduciary capacity shall be required to file any bond or other security for the faithful performance of his or her duties as such fiduciary in any jurisdiction; and if, despite this direction, a bond should be required, I request that it be accepted without sureties and in a nominal amount.

RECEIVED
BUREAU OF
LAND MANAGEMENT
Aug 26 10 24 AM '96
ARIZONA
STATE OFFICE
PHOENIX, ARIZONA

Page 4 of my Will Michelle A Carouso
Signature

SAVING CLAUSE

SEVENTH. In the event any of the separate provisions of this Will should be held invalid, the invalidity of such provision or provisions shall not affect any of the other provisions hereof, as it is my intention that each of the separate provisions shall be independent of each of the others so that all valid provisions shall be strictly enforced irrespective of the invalidity of any of the others.

IN WITNESS WHEREOF, I hereunto set my name to this my Last Will and Testament, this 10/26, 19 94.

Nicholas H. Caruso
Signature of Testator(Testatrix)

ATTESTATION CLAUSE

THIS LAST WILL AND TESTAMENT, consisting of 5 pages, which have been separately signed by NICHOLAS H. CAROUSO, the Testator(Testatrix), was on the date last mentioned, signed, sealed and declared by the above-named Testator(Testatrix) as his(her) Last Will and Testament in the presence of each of us, and at the same time, we, at his(her) request, in his(her) presence and in the presence of each other, hereunto subscribed our names as witnesses thereto; this attestation clause having been first read aloud; and we hereby certify that at the time of the execution hereof, we believed said Testator(Testatrix) to be of sound and disposing mind and memory.

1. Elizabeth J. Jawor (Witness signature) 624 Gail Gardner Way (Address of witness) Prescott - Arizona 86301 (City/State/Zip code)

2. Laura C. Patton (Witness signature) 117 W McCormick (Address of witness) Prescott - Az 86301 (city/State/Zip code)

3. (Witness signature) (Address of witness) (City/State/Zip code)

RECEIVED
BUREAU OF LAND MANAGEMENT
ARIZONA STATE OFFICE
PHOENIX, ARIZONA
AUG 26 10 24 AM '96

Page 5 of my Will Nicholas H Caruso Signature

CERTIFICATION OF VITAL RECORD

STATE OF ARIZONA

ORIGINAL STATE COPY

STATE OF ARIZONA DEPARTMENT OF HEALTH SERVICES - OFFICE OF VITAL RECORDS CERTIFICATE OF DEATH

DEATH NO. D 102-

NAME OF DECEASED A. FIRST: NICHOLAS B. MIDDLE: H. C. LAST: CAROUSO			SEX 2. MALE	DATE OF DEATH MONTH: OCTOBER 29, 1994 DAY: 29 YEAR: 1994		
RACE (e.g., white, black, American Indian, [specify tribe] etc.) SPECIFY: WHITE		WAS DECEDENT OF HISPANIC ORIGIN: (SPECIFY YES OR NO) NO		IF YES, INDICATE MEXICAN, SPANISH, PUERTO RICAN, CUBAN, ETC. C.		WAS DECEDENT EVER IN U.S. ARMED FORCES? (SPECIFY YES OR NO) YES
PLACE OF DEATH 4A. COUNTY: YAVAPAI		B. TOWN OR CITY: PRESCOTT		C. HOSPITAL OR INSTITUTION (IF RESIDENCE, GIVE STREET ADDRESS): YAVAPAI REGIONAL MED. CENTER		D. <input type="checkbox"/> DOA <input type="checkbox"/> OP EMER. <input type="checkbox"/> IN PATIENT
DATE OF BIRTH MONTH: MARCH 25, 1920 DAY: 25 YEAR: 1920		AGE (YEARS LAST BIRTHDAY) 74	IF UNDER 1 YEAR MOS. DAYS	IF UNDER 1 DAY HRS. MIN.	MARRIED, NEVER MARRIED, WIDOWED, DIVORCED (SPECIFY) 9. MARRIED	
CITIZEN OF WHAT COUNTRY? 11. OAKLAND, CA		SPECIFY COUNTRY? 12. U.S.A.		SOCIAL SECURITY NO.		USUAL OCCUPATION (Give kind of work done most of working life, even if retired) 14A. ENGINEER
USUAL RESIDENCE 15. ARIZONA		B. COUNTY: YAVAPAI		C. TOWN OR CITY: PRESCOTT		D. ZIP CODE: 86301
STREET ADDRESS OR R.F.D. 15. 1920 CROSSROADS DR.		INSIDE CITY LIMITS? (SPECIFY Yes or No) 15F. YES	ON RESERVATION (SPECIFY Yes or No) 15G. NO	PREVIOUS STATE OF RESIDENCE 18. CALIFORNIA		SURVIVING SPOUSE (IF WIFE, GIVE MAIDEN NAME) 10. BARBARA STEPHENSON
FATHER'S NAME 19. VICTOR H. CAROUSO		MOTHER'S MAIDEN NAME 20. NINA SIMONE		ADDRESS 23. 1920 CROSSROADS DR., PRESCOTT, AZ		
INFORMANT'S SIGNATURE 21. MARK CAROUSO		RELATIONSHIP TO DECEASED 22. SON		ADDRESS 23. 1920 CROSSROADS DR., PRESCOTT, AZ		
BURIAL, CREMATION, REMOVAL, OTHER (Specify) 2. CREMATION		DATE 25. 1994		CEMETERY OR CREMATORY - NAME/LOCATION 26. MT. VIEW CREMATORY ARIZONA		EMBALMER'S SIGNATURE 27A. REFRIGERATION
FUNERAL HOME 2. HAMPTON FUNERAL HOME		NAME 240 S. CORTEZ, PRESCOTT, AZ		STREET ADDRESS 240 S. CORTEZ, PRESCOTT, AZ		CITY AND STATE PRESCOTT, AZ
TO BE COMPLETED BY PHYSICIAN ONLY		TO BE COMPLETED BY MEDICAL EXAMINER OR TRIBAL LAW ENFORCEMENT AUTHORITY ONLY		ON THE BASIS OF EXAMINATION AND/OR INVESTIGATION, IN MY OPINION DEATH OCCURRED AT THE TIME, DATE AND PLACE DUE TO THE CAUSE(S) AND MANNER STATED.		
30. SIGNATURE AND TITLE Peter Powers MD		DATE SIGNED (Mo., Day, Year) 10/31/94		HOUR OF DEATH 32. 0400		31. NAME OF ATTENDING PHYSICIAN IF OTHER THAN CERTIFIER (Type or print)
33.		34. SIGNATURE AND TITLE Michael S. Herington		DATE SIGNED (Mo., Day, Year)		HOUR OF DEATH 36.
35.		37. ON		PRONOUNCED DEAD (Mo., Day, Year)		PRONOUNCED DEAD (Hour) 38. AT
NAME AND ADDRESS OF CERTIFIER, PHYSICIAN, MEDICAL EXAMINER OR TRIBAL LAW ENFORCEMENT AUTHORITY (Type or Print) Peter Powers, MD 1000 Willow Creek Pct., AZ		AUTHORIZED FOR CREMATION (SPECIFY) 40. <input checked="" type="checkbox"/> Yes <input type="checkbox"/> No		MEDICAL EXAMINER'S SIGNATURE Michael S. Herington		
DATE REGISTERED 41. 10/31/94		REG. FILE NO. 41. 846	REGISTRAR'S SIGNATURE 44. [Signature]		REG. DISTRICT 45. 1365	DATE RECD. IN STATE OFFICE 46.
PART I		A. IMMEDIATE CAUSE (FINAL DISEASE OR CONDITION RESULTING IN DEATH) (ENTER ONLY ONE CAUSE ON EACH LINE) Sepsis				
PART II		B. DUE TO OR AS A CONSEQUENCE OF: Cellulitis Left leg				
PART III		C. DUE TO OR AS A CONSEQUENCE OF: metastatic cancer of the prostate				
PART II. Other significant conditions contributing to death but not resulting in the underlying cause given in Part I				AUTOPSY (Specify Yes or No) 49. NO		WAS CASE REFERRED TO MEDICAL EXAMINER (Specify Yes or No) 50. YES
MANNER OF DEATH 51. <input type="checkbox"/> NATURAL CAUSES <input type="checkbox"/> ACCIDENT <input type="checkbox"/> SUICIDE <input type="checkbox"/> HOMICIDE <input type="checkbox"/> PENDING INVESTIGATION <input type="checkbox"/> UNDETERMINED		DATE OF INJURY 52. MO: DAY: YR: HOUR: M		INJURY AT WORK? (Specify Yes or No) 54. YES/NO		DESCRIBE HOW INJURY OCCURRED 55.
PLACE OF INJURY (At home, farm, street, factory, office building, etc.) SPECIFY 56.		WHERE LOCATED? 57.		STREET ADDRESS CITY OR TOWN STATE		
SUPPLEMENTARY ENTRIES 58.						

CERTIFIED COPY OF VITAL RECORDS

STATE OF ARIZONA COUNTY OF YAVAPAI

DATE ISSUED NOV 01 1994

This is a true and exact reproduction of the document officially registered and placed on file in the VITAL RECORDS SECTION, DEPARTMENT OF HEALTH SERVICES, PHOENIX, ARIZONA. Issued under the authority of A.R.S. 36-341, and by direction of:

Marcia Moran Jacobson
MARCIA MORAN JACOBSON
YAVAPAI COUNTY REGISTRAR
YAVAPAI COUNTY HEALTH DEPARTMENT

This copy not valid unless prepared on engraved border displaying county seal in color and raised seal of issuing agency.

025978



ANY ALTERATION OR ERASURE VOIDS THIS CERTIFICATE

NOTICE!!

These documents have been scanned!

Do not place un-scanned documents beneath this notice!

Do not remove this notice from this file!

GPO Jacket No. 560-102
Print Order 61540
Rise Business Services, LLC
Job=AZ15 8/2/2019



Box Number= AZ15191



Claim Begin-End: AMC308091-AMC308121

6 Location Notices-Amendments and Supporting Documents



AZ15191-8

AMC304200-AMC308091

MINING CLAIMS MILL OR TUNNEL SITES
STATUS REPORT

* Lead Serial No. A MC 308091 * Township(s) 1S

* Lode Claims 31 * Range(s) 12E

Placer Claims _____

Association Placers _____

Not Enough Locators _____

Mill Sites _____

Tunnel Sites _____

* Relocations _____

* Timely Filed yes

* Fee: Correct yes * Claims Partially Void: Fee _____ Withdrawn _____

Shortage _____

Overage _____

Refund _____

Authorized _____

* Over-the-Counter ✓ * Claims Void: Fee _____ Withdrawn _____

Mail _____

@ 5.00-1 1E-667
Nicholas Carouso



OFFICIAL RECORDS OF
PINAL COUNTY RECORDER
KATHLEEN C. FELIX

DATE: 04SEP90 TIME: 1145
FEE: \$5.00 \$4.00 \$.00
PAGES: 002
DOCKET: 1696 PAGE: 667
INSTRUMENT # 987401

NOTICE OF LOCATION

NOTICE IS HEREBY GIVEN that the: New Bonanza No. 157 lode mining claim was located by the following locators, whose names and addresses are:

Nicholas H. Carouso, 1920 Crossroads, Prescott, Arizona 86301, and Earl H. Sparks, 201 South 3rd Street., Globe, Arizona 85501

on September 2, 1990.

This claim is 1500 feet in length along the vein or deposit of mineral-bearing rock in place and 600 feet in width (300 feet on either side of the center line of the claim), forming a claim in the shape of a parallelogram.

The general course of the claim is: North-South

This notice is posted at the North end center of the claim, which location monument is in Section 33, Township 1S, Range 12E, G&SRBM, Pinal County, Arizona.

The claim is situated in the Pioneer Mountain Mining District and the NW corner of the claim is approximately 1500 feet South and 3000 feet East of the NW Corner of Section 33, and encompasses portions of the NE 1/4 and SE 1/4 of Section 33.

LOCATORS: Nicholas H. Carouso
Nicholas H. Carouso

Earl H. Sparks
Earl H. Sparks

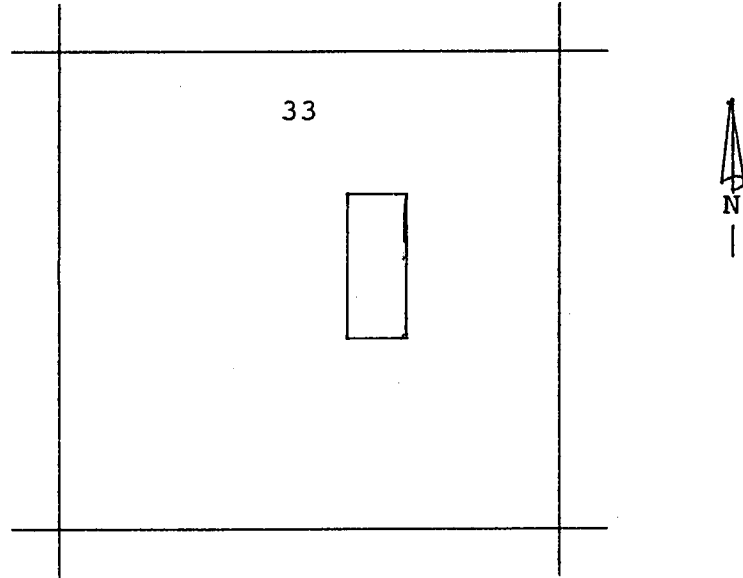
RECEIVED
B.L.H.
ARIZONA STATE OFFICE
SEP 18 2 03 PM '90

A MC 308105

1696-668

PLAT OF THE: New Bonanza No. 157
 Pinal County, Arizona
 Range 12E

Township 1S




Scale: 1" = 2000'

The bearing and distance between corners is as follows:
Beginning at the N end center a post, and a post, within 5 feet,
at which the location notice is posted; thence E a distance of 300
feet to a post, the NE corner; thence S a distance of 1500 feet to
a post, the SE corner; thence W a distance of 300 feet to a post,
the S end center; thence W a distance of 300 feet to a post, the
SW corner; thence N a distance of 1500 feet to a post, the NW
corner; thence 300 feet E to the place of beginning. The N end
center is approximately 1500 feet S and 3300 feet E from the NW
corner of Section 33, T1S, R12E G&SRBM, Pinal County, Arizona.

(2) 5.00-4
Nicholas Carouso

696-669

	OFFICIAL RECORDS OF PINAL COUNTY RECORDER KATHLEEN C. FELIX		
	DATE: 04SEP90	TIME: 1145	
FEE: \$5.00	\$4.00	\$.00	
PAGES: 002			
DOCKET: 1696	PAGE: 669		
INSTRUMENT # 987402			

NOTICE OF LOCATION

NOTICE IF HEREBY GIVEN that the: New Bonanza No. 158 lode mining claim was located by the following locators, whose names and addresses are:

Nicholas H. Carouso, 1920 Crossroads, Prescott, Arizona 86301, and Earl H. Sparks, 201 South 3rd Street., Globe, Arizona 85501

on September 2, 1990.

This claim is 1500 feet in length along the vein or deposit of mineral-bearing rock in place and 600 feet in width (300 feet on either side of the center line of the claim), forming a claim in the shape of a parallelogram.

The general course of the claim is: North-South

This notice is posted at the North end center of the claim, which location monument is in Section 33, Township 1S, Range 12E, G&SRBM, Pinal County, Arizona.

The claim is situated in the Pioneer Mountain Mining District and the NW corner of the claim is approximately 1500 feet South and 3600 feet East of the NW Corner of Section 33, and encompasses portions of the NE 1/4 and SE 1/4 of Section 33.

A MC 308106

RECEIVED
B.L.M.
ARIZONA STATE OFFICE
SEP 18 2 03 PM '90

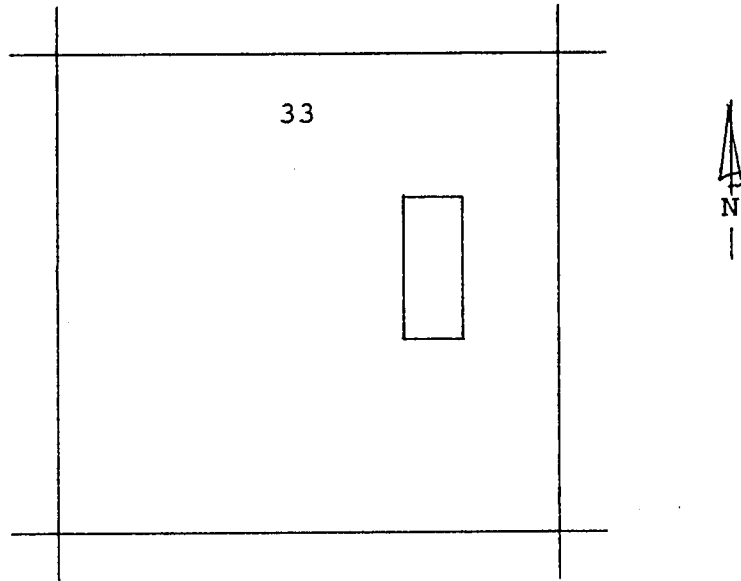
LOCATORS: Nicholas H. Carouso
Nicholas H. Carouso

Earl H. Sparks
Earl H. Sparks

1696-670

PLAT OF THE: New Bonanza No. 158
Pinal County, Arizona
Range 12E

Township 1S




Scale: 1" = 2000'

The bearing and distance between corners is as follows:
Beginning at the N end center a post, and a post, within 5 feet,
at which the location notice is posted; thence E a distance of 300
feet to a post, the NE corner; thence S a distance of 1500 feet to
a post, the SE corner; thence W a distance of 300 feet to a post,
the S end center; thence W a distance of 300 feet to a post, the
SW corner; thence N a distance of 1500 feet to a post, the NW
corner; thence 300 feet E to the place of beginning. The N end
center is approximately 1500 feet S and 3900 feet E from the NW
corner of Section 33, T1S, R12E G&SRBM, Pinal County, Arizona.

@5.00-4
Nicholas Carouso

1076-671

 OFFICIAL RECORDS OF
PINAL COUNTY RECORDER
KATHLEEN C. FELIX

DATE: 04SEP90 TIME: 1145
 FEE: \$5.00 \$4.00 \$.00
 PAGES: 002
 DOCKET: 1696 PAGE: 671
 INSTRUMENT # 987403

NOTICE OF LOCATION

NOTICE IF HEREBY GIVEN that the: New Bonanza No. 159 lode mining claim was located by the following locators, whose names and addresses are:

Nicholas H. Carouso, 1920 Crossroads, Prescott, Arizona 86301, and Earl H. Sparks, 201 South 3rd Street., Globe, Arizona 85501

on September 2, 1990.

This claim is 1500 feet in length along the vein or deposit of mineral-bearing rock in place and 600 feet in width (300 feet on either side of the center line of the claim), forming a claim in the shape of a parallelogram.

The general course of the claim is: North-South

This notice is posted at the North end center of the claim, which location monument is in Section 33, Township 1S, Range 12E, G&SRBM, Pinal County, Arizona.

The claim is situated in the Pioneer Mountain Mining District and the NW corner of the claim is approximately 1500 feet South and 4200 feet East of the NW Corner of Section 33, and encompasses portions of the NE 1/4 and SE 1/4 of Section 33.

LOCATORS: Nicholas H. Carouso
Nicholas H. Carouso

Earl H. Sparks
Earl H. Sparks

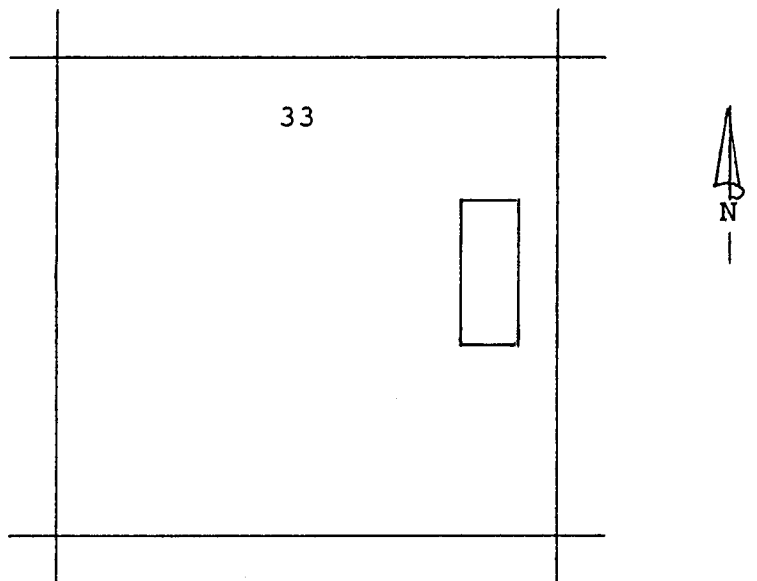
RECEIVED
B.L.H.
ARIZONA STATE OFFICE
SEP 18 2 03 PM '90

A H C 308107

1696-672

PLAT OF THE: New Bonanza No. 159
 Pinal County, Arizona
 Range 12E

Township 1S



Scale: 1" = 2000'

The bearing and distance between corners is as follows:
Beginning at the N end center a post, and a post, within 5 feet,
at which the location notice is posted; thence E a distance of 300
feet to a post, the NE corner; thence S a distance of 1500 feet to
a post, the SE corner; thence W a distance of 300 feet to a post,
the S end center; thence W a distance of 300 feet to a post, the
SW corner; thence N a distance of 1500 feet to a post, the NW
corner; thence 300 feet E to the place of beginning. The N end
center is approximately 1500 feet S and 4500 feet E from the NW
corner of Section 33, T1S, R12E G&SRBM, Pinal County, Arizona.

25.00-4
Nicholas Carouso

1646-613

OFFICIAL RECORDS OF
PINAL COUNTY RECORDER
KATHLEEN C. FELIX

DATE: 04SEP90 TIME: 1145
FEE: \$5.00 \$4.00 \$.00
PAGES: 002
DOCKET: 1696 PAGE: 673
INSTRUMENT # 987404

NOTICE OF LOCATION

NOTICE IS HEREBY GIVEN that the: New Bonanza No. 160 lode mining claim was located by the following locators, whose names and addresses are:

Nicholas H. Carouso, 1920 Crossroads, Prescott, Arizona 86301, and Earl H. Sparks, 201 South 3rd Street., Globe, Arizona 85501

on September 2, 1990.

This claim is 1500 feet in length along the vein or deposit of mineral-bearing rock in place and 600 feet in width (300 feet on either side of the center line of the claim), forming a claim in the shape of a parallelogram.

The general course of the claim is: North-South

This notice is posted at the North end center of the claim, which location monument is in Section 33, Township 1S, Range 12E, G&SRBM, Pinal County, Arizona.

The claim is situated in the Pioneer Mountain Mining District and the NW corner of the claim is approximately 1500 feet South and 4800 feet East of the NW Corner of Section 33, and encompasses portions of the NE 1/4 and SE 1/4 of Section 33 and the NW 1/4 and SW 1/4 of Section 34.

LOCATORS: Nicholas H. Carouso
Nicholas H. Carouso

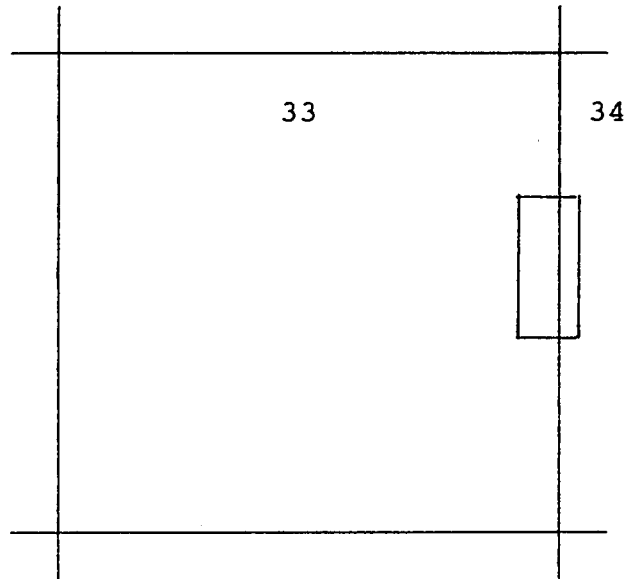
Earl H. Sparks
Earl H. Sparks

RECEIVED
B.L.M.
ARIZONA STATE OFFICE
SEP 18 2 03 PM '90

A
M
C
308108

PLAT OF THE: New Bonanza No. 160
 Pinal County, Arizona
 Range 12E


Township 1S



Scale: 1" = 2000'

The bearing and distance between corners is as follows:
Beginning at the N end center a post, and a post, within 5 feet,
at which the location notice is posted; thence E a distance of 300
feet to a post, the NE corner; thence S a distance of 1500 feet to
a post, the SE corner; thence W a distance of 300 feet to a post,
the S end center; thence W a distance of 300 feet to a post, the
SW corner; thence N a distance of 1500 feet to a post, the NW
corner; thence 300 feet E to the place of beginning. The N end
center is approximately 1500 feet S and 5100 feet E from the NW
corner of Section 33, T1S, R12E G&SRBM, Pinal County, Arizona.

② 5.00-4
Nicholas Carouso 1116-675

 OFFICIAL RECORDS OF PINAL COUNTY RECORDER KATHLEEN C. FELIX			
DATE:	04SEP90	TIME:	1145
FEE:	\$5.00	\$4.00	\$.00
PAGES:	002		
DOCKET:	1696	PAGE:	675
INSTRUMENT #	987405		

NOTICE OF LOCATION

NOTICE IF HEREBY GIVEN that the: New Bonanza No. 161 lode mining claim was located by the following locators, whose names and addresses are:

Nicholas H. Carouso, 1920 Crossroads, Prescott, Arizona 86301, and Earl H. Sparks, 201 South 3rd Street., Globe, Arizona 85501

on September 2, 1990.

This claim is 1500 feet in length along the vein or deposit of mineral-bearing rock in place and 600 feet in width (300 feet on either side of the center line of the claim), forming a claim in the shape of a parallelogram.

The general course of the claim is: North-South

This notice is posted at the North end center of the claim, which location monument is in Section 34, Township 1S, Range 12E, G&SRBM, Pinal County, Arizona.

The claim is situated in the Pioneer Mountain Mining District and the NW corner of the claim is approximately 1500 feet South and 5400 feet East of the NW Corner of Section 33, and encompasses portions of the NW 1/4 and SW 1/4 of Section 34.

A
HC
308109

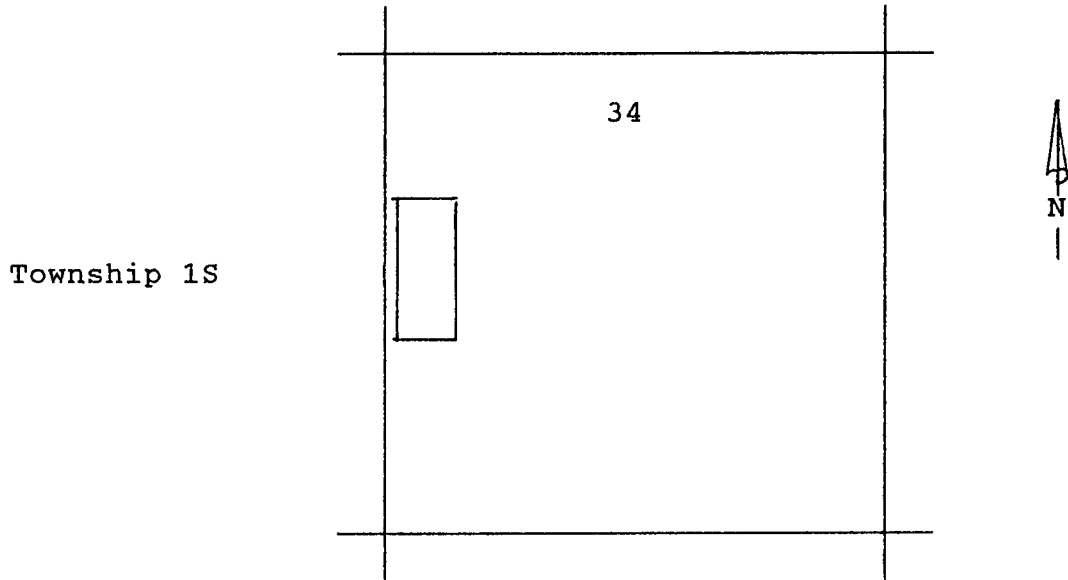
LOCATORS: Nicholas H. Carouso
Nicholas H. Carouso

Earl H. Sparks
Earl H. Sparks

RECEIVED
B.L.H.
ARIZONA STATE OFFICE
SEP 18 2 03 PM '90

1696-676

PLAT OF THE: New Bonanza No. 161
 Pinal County, Arizona
 Range 12E




Scale: 1" = 2000'

The bearing and distance between corners is as follows:
Beginning at the N end center a post, and a post, within 5 feet,
at which the location notice is posted; thence E a distance of 300
feet to a post, the NE corner; thence S a distance of 1500 feet to
a post, the SE corner; thence W a distance of 300 feet to a post,
the S end center; thence W a distance of 300 feet to a post, the
SW corner; thence N a distance of 1500 feet to a post, the NW
corner; thence 300 feet E to the place of beginning. The N end
center is approximately 1500 feet S and 5700 feet E from the NW
corner of Section 33, T1S, R12E G&SRBM, Pinal County, Arizona.

@ 5.00-4
Nicholas Carouso

396-677

	OFFICIAL RECORDS OF PINAL COUNTY RECORDER KATHLEEN C. FELIX		
	DATE: 04SEP90	TIME: 1145	
FEE: \$5.00	\$4.00	\$1.00	
PAGES: 002			
DOCKET: 1696	PAGE: 677		
INSTRUMENT # 987406			

NOTICE OF LOCATION

NOTICE IS HEREBY GIVEN that the: New Bonanza No. 176 lode mining claim was located by the following locators, whose names and addresses are:

Nicholas H. Carouso, 1920 Crossroads, Prescott, Arizona 86301, and Earl H. Sparks, 201 South 3rd Street., Globe, Arizona 85501

on September 2, 1990.

This claim is 1500 feet in length along the vein or deposit of mineral-bearing rock in place and 600 feet in width (300 feet on either side of the center line of the claim), forming a claim in the shape of a parallelogram.

The general course of the claim is: North-South

This notice is posted at the North end center of the claim, which location monument is in Section 34, Township 1S, Range 12E, G&SRBM, Pinal County, Arizona.

The claim is situated in the Pioneer Mountain Mining District and the NW corner of the claim is approximately 1500 feet South and 6000 feet East of the NW Corner of Section 33, and encompasses portions of the NW 1/4 and SW 1/4 of Section 34.

LOCATORS: Nicholas H. Carouso
Nicholas H. Carouso

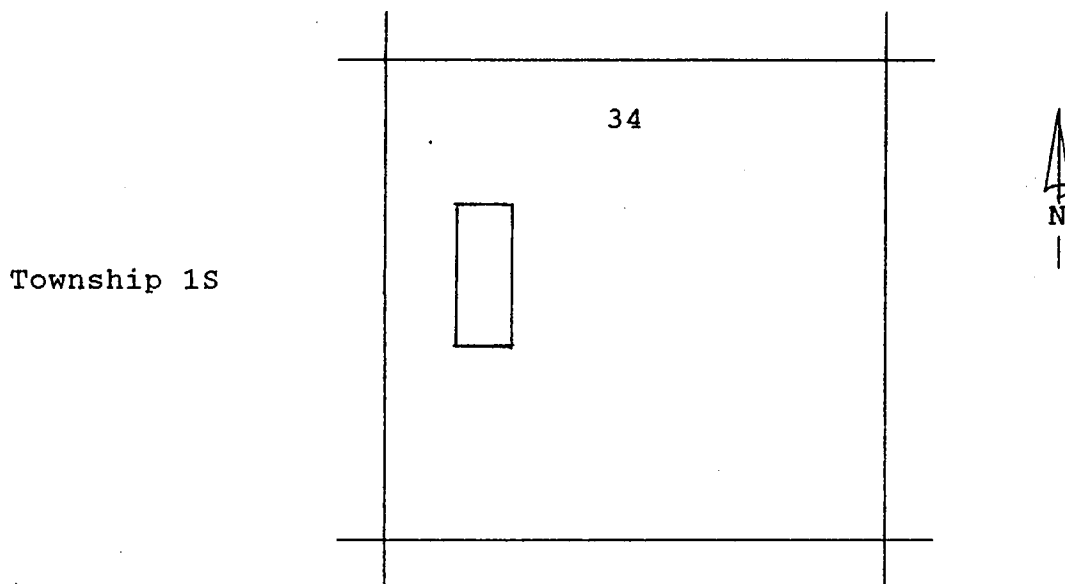
Earl H. Sparks
Earl H. Sparks

RECEIVED
B.L.M.
ARIZONA STATE OFFICE
SEP 18 2 04 PM '90

MC 308110

1696-678

PLAT OF THE: New Bonanza No. 176
Pinal County, Arizona
Range 12E



Scale: 1" = 2000'

The bearing and distance between corners is as follows:
Beginning at the N end center a post, and a post, within 5 feet,
at which the location notice is posted; thence E a distance of 300
feet to a post, the NE corner; thence S a distance of 1500 feet to
a post, the SE corner; thence W a distance of 300 feet to a post,
the S end center; thence W a distance of 300 feet to a post, the
SW corner; thence N a distance of 1500 feet to a post, the NW
corner; thence 300 feet E to the place of beginning. The N end
center is approximately 1500 feet S and 6300 feet E from the NW
corner of Section 33, T1S, R12E G&SRBM, Pinal County, Arizona.

A
M
C

3
0
8
1
1
1

thru

3
0
8
1
1
3

Closed

25.00-4
Nicholas Carouso 1 6-687



OFFICIAL RECORDS OF
PINAL COUNTY RECORDER
KATHLEEN C. FELIX

DATE: 04SEP90 TIME: 1145
FEE: \$5.00 \$4.00 \$.00
PAGES: 002
DOCKET: 1696 PAGE: 687
INSTRUMENT # 987411

NOTICE OF LOCATION

NOTICE IF HEREBY GIVEN that the: New Bonanza No. 185 lode mining claim was located by the following locators, whose names and addresses are:

Nicholas H. Carouso, 1920 Crossroads, Prescott, Arizona 86301, and Earl H. Sparks, 201 South 3rd Street, Globe, Arizona 85501.

on September 2, 1990.

This claim is 1500 feet in length along the vein or deposit of mineral-bearing rock in place and 600 feet in width (300 feet on either side of the center line of the claim), forming a claim in the shape of a parallelogram.

The general course of the claim is: North-South

This notice is posted at the South end center of the claim, which location monument is in Section 33, Township 1S, Range 12E, G&SRBM, Pinal County, Arizona.

The claim is situated in the Pioneer Mountain Mining District and the NW corner of the claim is approximately 0 feet South and 3000 feet East of the NW corner of Section 33, and is within the NE 1/4 of Section 33.

LOCATORS: Nicholas H. Carouso
Nicholas H. Carouso

Earl H. Sparks
Earl H. Sparks

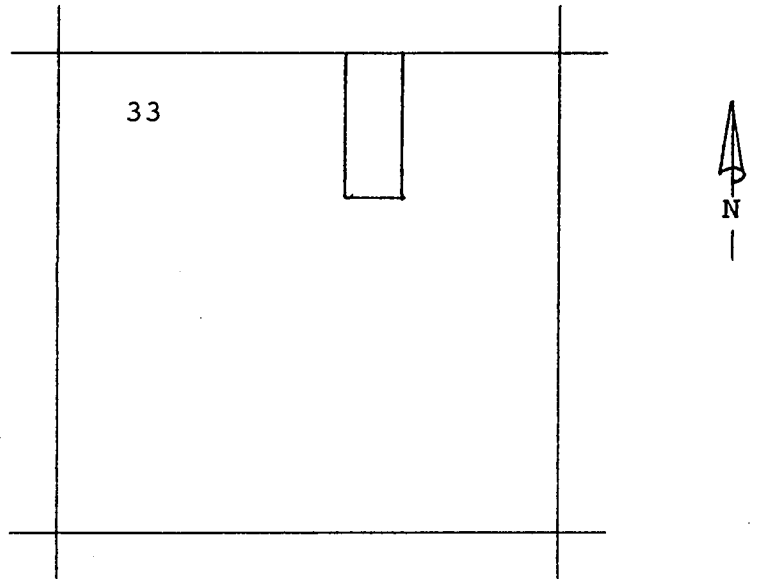
A MC 308114

RECEIVED
B.L.M.
ARIZONA STATE OFFICE
SEP 18 2 05 PM '90

1696-688

PLAT OF THE: New Bonanza No. 185
 Pinal County, Arizona
 Range 12E


Township 1S



Scale: 1" = 2000'

The bearing and distance between corners is as follows:
Beginning at the S end center a post, and a post, within 5 feet,
at which the location notice is posted; thence W a distance of 300
feet to a post, the SW corner; thence N a distance of 1500 feet to
a post, the NW corner; thence E a distance of 300 feet to a post,
the N end center; thence E a distance of 300 feet to a post, the
NE corner; thence S a distance of 1500 feet to a post, the SE
corner; thence 300 feet W to the place of beginning. The S end
center is approximately 1500 feet S and 3300 feet E from the NW
corner of Section 33, T1S, R12E G&SRBM, Pinal County, Arizona.

②5,00-4
Nicholas Carouso - 96-689

	OFFICIAL RECORDS OF		
	PINAL COUNTY RECORDER		
	KATHLEEN C. FELIX		
	DATE:	04SEP90	TIME: 1145
	FEE:	\$5.00	\$4.00 \$.00
PAGES:	002		
DOCKET:	1696	PAGE: 689	
INSTRUMENT #	987412		

NOTICE OF LOCATION

NOTICE IF HEREBY GIVEN that the: New Bonanza No. 186 lode mining claim was located by the following locators, whose names and addresses are:

Nicholas H. Carouso, 1920 Crossroads, Prescott, Arizona 86301, and Earl H. Sparks, 201 South 3rd Street, Globe, Arizona 85501.

on September 2, 1990.

This claim is 1500 feet in length along the vein or deposit of mineral-bearing rock in place and 600 feet in width (300 feet on either side of the center line of the claim), forming a claim in the shape of a parallelogram.

The general course of the claim is: North-South

This notice is posted at the South end center of the claim, which location monument is in Section 33, Township 1S, Range 12E, G&SRBM, Pinal County, Arizona.

The claim is situated in the Pioneer Mountain Mining District and the NW corner of the claim is approximately 0 feet South and 3600 feet East of the NW corner of Section 33, and is within the NE 1/4 of Section 33.

LOCATORS: Nicholas H. Carouso
Nicholas H. Carouso

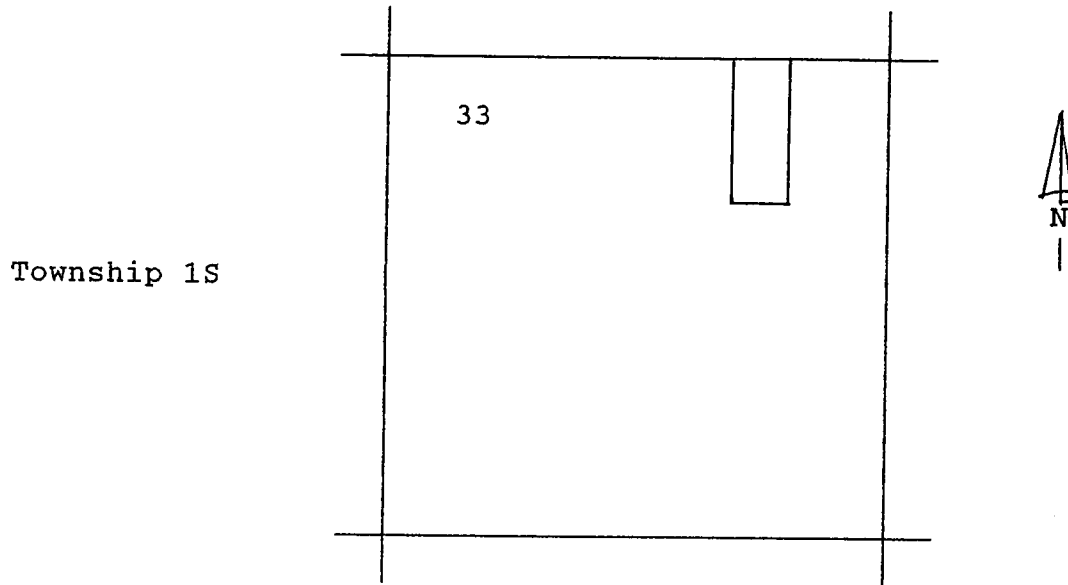
Earl H. Sparks
Earl H. Sparks

RECEIVED
B.L.M.
ARIZONA STATE OFFICE
SEP 18 2 05 PM '90

A
M
C
3
0
8
1
1
5

1696-690

PLAT OF THE: New Bonanza No. 186
Pinal County, Arizona
Range 12E



Scale: 1" = 2000'

The bearing and distance between corners is as follows:
Beginning at the S end center a post, and a post, within 5 feet,
at which the location notice is posted; thence W a distance of 300
feet to a post, the SW corner; thence N a distance of 1500 feet to
a post, the NW corner; thence E a distance of 300 feet to a post,
the N end center; thence E a distance of 300 feet to a post, the
NE corner; thence S a distance of 1500 feet to a post, the SE
corner; thence 300 feet W to the place of beginning. The S end
center is approximately 1500 feet S and 3900 feet E from the NW
corner of Section 33, T1S, R12E G&SRBM, Pinal County, Arizona.

@5.00-4
Nicholas Caruso

1106-691



OFFICIAL RECORDS OF
PINAL COUNTY RECORDER
KATHLEEN C. FELIX

DATE: 04SEP90 TIME: 1145
FEE: \$5.00 \$4.00 \$.00
PAGES: 002
DOCKET: 1696 PAGE: 691
INSTRUMENT # 987413

NOTICE OF LOCATION

NOTICE IF HEREBY GIVEN that the: New Bonanza No. 187 lode mining claim was located by the following locators, whose names and addresses are:

Nicholas H. Carouso, 1920 Crossroads, Prescott, Arizona 86301, and Earl H. Sparks, 201 South 3rd Street, Globe, Arizona 85501.

on September 2, 1990.

This claim is 1500 feet in length along the vein or deposit of mineral-bearing rock in place and 600 feet in width (300 feet on either side of the center line of the claim), forming a claim in the shape of a parallelogram.

The general course of the claim is: North-South

This notice is posted at the South end center of the claim, which location monument is in Section 33, Township 1S, Range 12E, G&SRBM, Pinal County, Arizona.

The claim is situated in the Pioneer Mountain Mining District and the NW corner of the claim is approximately 0 feet South and 4200 feet East of the NW corner of Section 33, and is within the NE 1/4 of Section 33.

LOCATORS: Nicholas H. Carouso
Nicholas H. Carouso

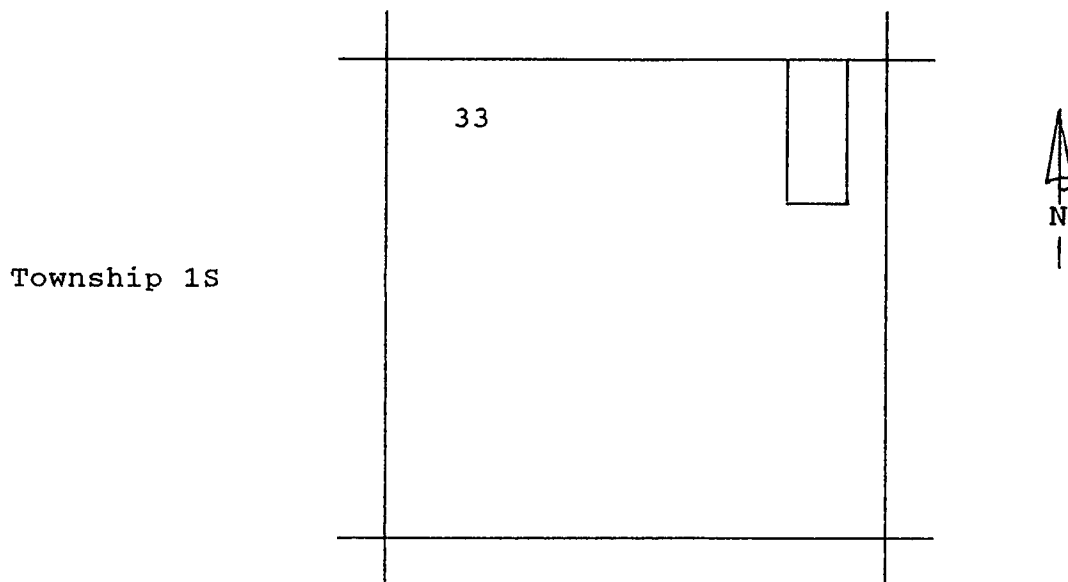
Earl H. Sparks
Earl H. Sparks

A HC 308116

RECEIVED
B.L.M.
ARIZONA STATE OFFICE
SEP 18 2 05 PM '90

1696-692


PLAT OF THE: New Bonanza No. 187
Pinal County, Arizona
Range 12E



Scale: 1" = 2000'

The bearing and distance between corners is as follows:
Beginning at the S end center a post, and a post, within 5 feet,
at which the location notice is posted; thence W a distance of 300
feet to a post, the SW corner; thence N a distance of 1500 feet to
a post, the NW corner; thence E a distance of 300 feet to a post,
the N end center; thence E a distance of 300 feet to a post, the
NE corner; thence S a distance of 1500 feet to a post, the SE
corner; thence 300 feet W to the place of beginning. The S end
center is approximately 1500 feet S and 4500 feet E from the NW
corner of Section 33, T1S, R12E G&SRBM, Pinal County, Arizona.

②5.00-4
Nicholas Carouso 1696-693

 OFFICIAL RECORDS OF PINAL COUNTY RECORDER KATHLEEN C. FELIX			
DATE:	04SEP90	TIME:	1145
FEE:	\$5.00	\$4.00	\$.00
PAGES:	002		
DOCKET:	1696	PAGE:	693
INSTRUMENT #	987414		

NOTICE OF LOCATION

NOTICE IF HEREBY GIVEN that the: New Bonanza No. 188 lode mining claim was located by the following locators, whose names and addresses are:

Nicholas H. Carouso, 1920 Crossroads, Prescott, Arizona 86301, and Earl H. Sparks, 201 South 3rd Street, Globe, Arizona 85501.

on September 2, 1990.

This claim is 1500 feet in length along the vein or deposit of mineral-bearing rock in place and 600 feet in width (300 feet on either side of the center line of the claim), forming a claim in the shape of a parallelogram.

The general course of the claim is: North-South

This notice is posted at the South end center of the claim, which location monument is in Section 33, Township 1S, Range 12E, G&SRBM, Pinal County, Arizona.

The claim is situated in the Pioneer Mountain Mining District and the NW corner of the claim is approximately 0 feet South and 4800 feet East of the NW corner of Section 33, and encompasses portions of the NE 1/4 of Section 33 and the NW 1/4 of Section 34.

LOCATORS: *Nicholas H. Carouso*
Nicholas H. Carouso

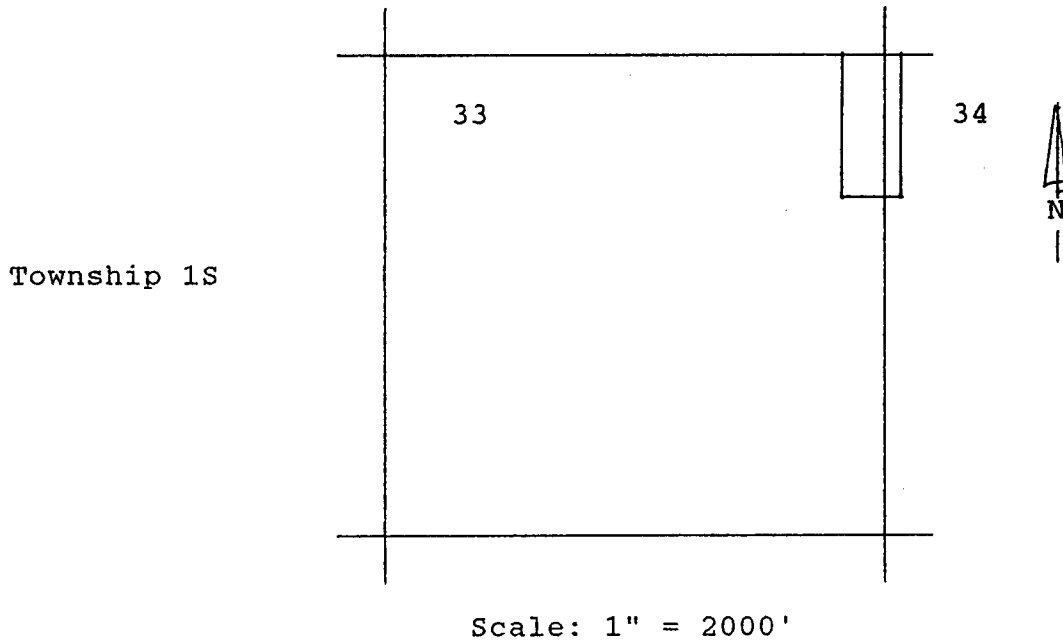
Earl H. Sparks
Earl H. Sparks

RECEIVED
B.L.M.
ARIZONA STATE OFFICE
SEP 18 2 05 PM '90

A MC 308117

1696-694


PLAT OF THE: New Bonanza No. 188
Pinal County, Arizona
Range 12E



The bearing and distance between corners is as follows:
Beginning at the S end center a post, and a post, within 5 feet,
at which the location notice is posted; thence W a distance of 300
feet to a post, the SW corner; thence N a distance of 1500 feet to
a post, the NW corner; thence E a distance of 300 feet to a post,
the N end center; thence E a distance of 300 feet to a post, the
NE corner; thence S a distance of 1500 feet to a post, the SE
corner; thence 300 feet W to the place of beginning. The S end
center is approximately 1500 feet S and 5100 feet E from the NW
corner of Section 33, T1S, R12E G&SRBM, Pinal County, Arizona.

2520-4
Nicholas Carouso

1076-695

 OFFICIAL RECORDS OF PINAL COUNTY RECORDER KATHLEEN C. FELIX			
DATE:	04SEP90	TIME:	1145
FEE:	\$5.00	\$4.00	\$1.00
PAGES:	002		
DOCKET:	1696	PAGE:	695
INSTRUMENT #	987415		

NOTICE OF LOCATION

NOTICE IF HEREBY GIVEN that the: New Bonanza No. 189 lode mining claim was located by the following locators, whose names and addresses are:

Nicholas H. Carouso, 1920 Crossroads, Prescott, Arizona 86301, and Earl H. Sparks, 201 South 3rd Street, Globe, Arizona 85501.

on September 2, 1990.

This claim is 1500 feet in length along the vein or deposit of mineral-bearing rock in place and 600 feet in width (300 feet on either side of the center line of the claim), forming a claim in the shape of a parallelogram.

The general course of the claim is: North-South

This notice is posted at the South end center of the claim, which location monument is in Section 34, Township 1S, Range 12E, G&SRBM, Pinal County, Arizona.

The claim is situated in the Pioneer Mountain Mining District and the NW corner of the claim is approximately 0 feet South and 5400 feet East of the NW corner of Section 33, and is within the NW 1/4 of Section 34.

A MC 308118

LOCATORS: Nicholas H. Carouso
Nicholas H. Carouso

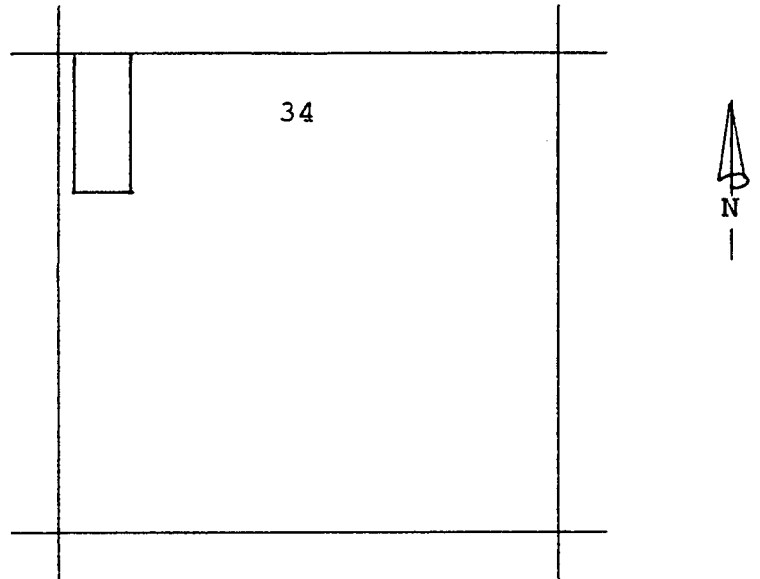
Earl H. Sparks
Earl H. Sparks

RECEIVED
D.L.M.
ARIZONA STATE OFFICE
SEP 18 2 05 PM '90

1696-696

PLAT OF THE: New Bonanza No. 189
Pinal County, Arizona
Range 12E

Township 1S



Scale: 1" = 2000'

The bearing and distance between corners is as follows:
Beginning at the S end center a post, and a post, within 5 feet,
at which the location notice is posted; thence W a distance of 300
feet to a post, the SW corner; thence N a distance of 1500 feet to
a post, the NW corner; thence E a distance of 300 feet to a post,
the N end center; thence E a distance of 300 feet to a post, the
NE corner; thence S a distance of 1500 feet to a post, the SE
corner; thence 300 feet W to the place of beginning. The S end
center is approximately 1500 feet S and 5700 feet E from the NW
corner of Section 33, T1S, R12E G&SRBM, Pinal County, Arizona.

25.00-4
Nicholas Carouso

396-697



OFFICIAL RECORDS OF
PINAL COUNTY RECORDER
KATHLEEN C. FELIX

DATE: 04SEP90 TIME: 1145
FEE: \$5.00 \$4.00 \$.00
PAGES: 002
DOCKET: 1696 PAGE: 697
INSTRUMENT # 987416

NOTICE OF LOCATION

NOTICE IF HEREBY GIVEN that the: New Bonanza No. 190 lode mining claim was located by the following locators, whose names and addresses are:

Nicholas H. Carouso, 1920 Crossroads, Prescott, Arizona 86301, and Earl H. Sparks, 201 South 3rd Street, Globe, Arizona 85501.

on September 2, 1990.

This claim is 1500 feet in length along the vein or deposit of mineral-bearing rock in place and 600 feet in width (300 feet on either side of the center line of the claim), forming a claim in the shape of a parallelogram.

The general course of the claim is: North-South

This notice is posted at the South end center of the claim, which location monument is in Section 34, Township 1S, Range 12E, G&SRBM, Pinal County, Arizona.

The claim is situated in the Pioneer Mountain Mining District and the NW corner of the claim is approximately 0 feet South and 6000 feet East of the NW corner of Section 33, and is within the NW 1/4 of Section 34.

A HC 308119

RECEIVED
B.L.H.
ARIZONA STATE OFFICE
SEP 18 2 05 PM '90

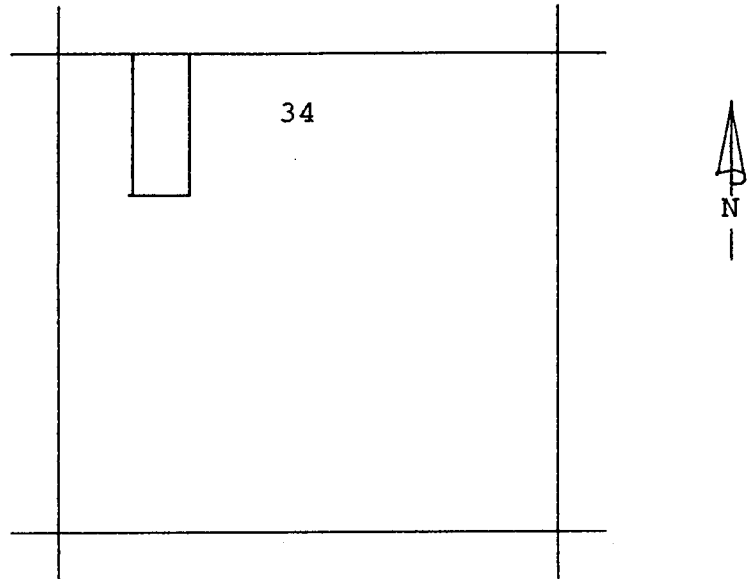
LOCATORS: Nicholas H. Carouso
Nicholas H. Carouso

Earl H. Sparks
Earl H. Sparks

1696-698

PLAT OF THE: New Bonanza No. 190
 Pinal County, Arizona
 Range 12E

Township 1S



Scale: 1" = 2000'

The bearing and distance between corners is as follows:
Beginning at the S end center a post, and a post, within 5 feet,
at which the location notice is posted; thence W a distance of 300
feet to a post, the SW corner; thence N a distance of 1500 feet to
a post, the NW corner; thence E a distance of 300 feet to a post,
the N end center; thence E a distance of 300 feet to a post, the
NE corner; thence S a distance of 1500 feet to a post, the SE
corner; thence 300 feet W to the place of beginning. The S end
center is approximately 1500 feet S and 6300 feet E from the NW
corner of Section 33, T1S, R12E G&SRBM, Pinal County, Arizona.

② 5.00-1
Nicholas Carouso

96-699



OFFICIAL RECORDS OF
PINAL COUNTY RECORDER
KATHLEEN C. FELIX

DATE: 04SEP90 TIME: 1145
FEE: \$5.00 \$4.00 \$.00
PAGES: 002
DOCKET: 1696 PAGE: 699
INSTRUMENT # 987417

NOTICE OF LOCATION

NOTICE IF HEREBY GIVEN that the: New Bonanza No. 191 lode mining claim was located by the following locators, whose names and addresses are:

Nicholas H. Carouso, 1920 Crossroads, Prescott, Arizona 86301, and Earl H. Sparks, 201 South 3rd Street, Globe, Arizona 85501,

on September 2, 1990.

This claim is 1500 feet in length along the vein or deposit of mineral-bearing rock in place and 600 feet in width (300 feet on either side of the center line of the claim), forming a claim in the shape of a parallelogram.

The general course of the claim is: North-South

This notice is posted at the South end center of the claim, which location monument is in Section 34, Township 1S, Range 12E, G&SRBM, Pinal County, Arizona.

The claim is situated in the Pioneer Mountain Mining District and the NW corner of the claim is approximately 0 feet South and 6600 feet East of the NW corner of Section 33, and is within the NW 1/4 of Section 34.

A M C 308120

LOCATORS: Nicholas H. Carouso
Nicholas H. Carouso

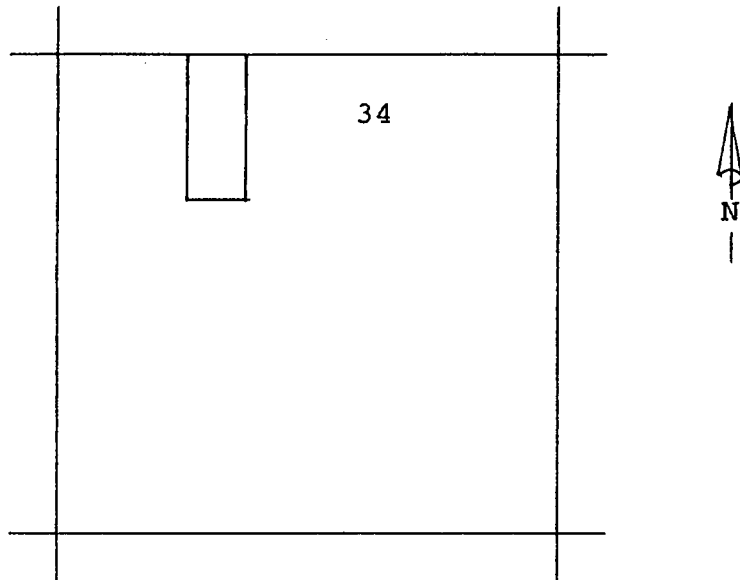
Earl H. Sparks
Earl H. Sparks

RECEIVED
B.L.M.
ARIZONA STATE OFFICE
SEP 18 2 05 PM '90

1696-700

PLAT OF THE: New Bonanza No. 191
Pinal County, Arizona
Range 12E

Township 1S



Scale: 1" = 2000'

The bearing and distance between corners is as follows:
Beginning at the S end center a post, and a post, within 5 feet,
at which the location notice is posted; thence W a distance of 300
feet to a post, the SW corner; thence N a distance of 1500 feet to
a post, the NW corner; thence E a distance of 300 feet to a post,
the N end center; thence E a distance of 300 feet to a post, the
NE corner; thence S a distance of 1500 feet to a post, the SE
corner; thence 300 feet W to the place of beginning. The S end
center is approximately 1500 feet S and 6900 feet E from the NW
corner of Section 33, T1S, R12E G&SRBM, Pinal County, Arizona.

(2) 5.00 - 4 1696-679

Nicholas Carouso



OFFICIAL RECORDS OF
PINAL COUNTY RECORDER
KATHLEEN C. FELIX

DATE: 04SEP90 TIME: 1145
FEE: \$5.00 \$4.00 \$.00
PAGES: 002
DOCKET: 1696 PAGE: 679
INSTRUMENT # 987407

NOTICE OF LOCATION

NOTICE IS HEREBY GIVEN that the: New Bonanza No. 192 lode mining claim was located by the following locators, whose names and addresses are:

Nicholas H. Carouso, 1920 Crossroads, Prescott, Arizona 86301, and Earl H. Sparks, 201 South 3rd Street., Globe, Arizona 85501

on September 2, 1990.

This claim is 1500 feet in length along the vein or deposit of mineral-bearing rock in place and 600 feet in width (300 feet on either side of the center line of the claim), forming a claim in the shape of a parallelogram.

The general course of the claim is: North-South

This notice is posted at the North end center of the claim, which location monument is in Section 34, Township 1S, Range 12E, G&SRBM, Pinal County, Arizona.

The claim is situated in the Pioneer Mountain Mining District and the NW corner of the claim is approximately 1500 feet South and 6600 feet East of the NW Corner of Section 33, and encompasses portions of the NW 1/4 and SW 1/4 of Section 34.

LOCATORS: Nicholas H. Carouso
Nicholas H. Carouso

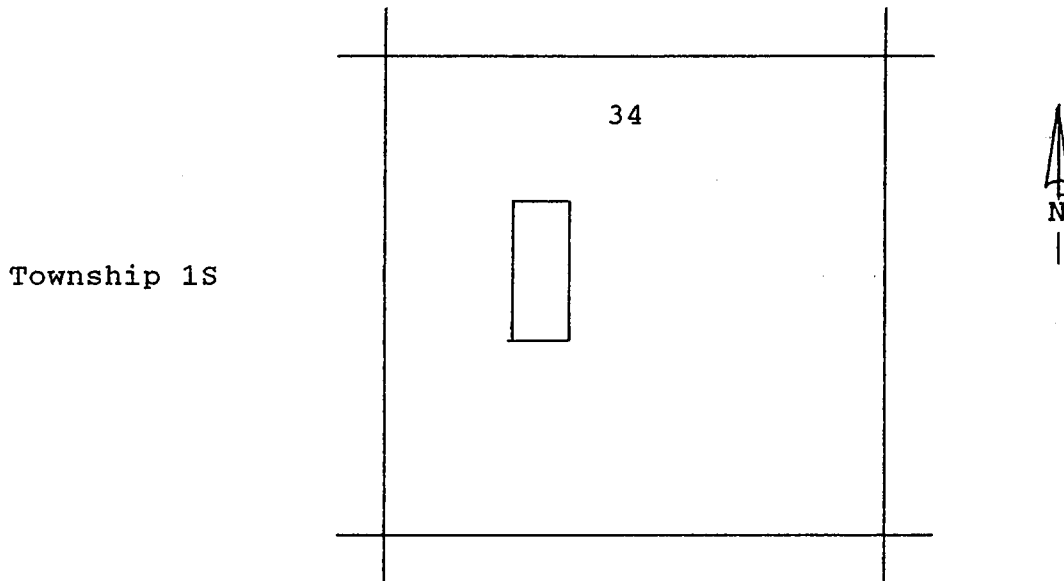
Earl H. Sparks
Earl H. Sparks

RECEIVED
B.L.M.
ARIZONA STATE OFFICE

SEP 18 2 06 PM '90

A MC 308121

PLAT OF THE: New Bonanza No. 192
 Pinal County, Arizona
 Range 12E



Scale: 1" = 2000'

The bearing and distance between corners is as follows:
 Beginning at the N end center a post, and a post, within 5 feet,
 at which the location notice is posted; thence E a distance of 300
 feet to a post, the NE corner; thence S a distance of 1500 feet to
 a post, the SE corner; thence W a distance of 300 feet to a post,
 the S end center; thence W a distance of 300 feet to a post, the
 SW corner; thence N a distance of 1500 feet to a post, the NW
 corner; thence 300 feet E to the place of beginning. The N end
 center is approximately 1500 feet S and 6900 feet E from the NW
 corner of Section 33, T1S, R12E G&SRBM, Pinal County, Arizona.

③5.00-4 696-638

NICHOLAS H. CAROUSO
1920 CROSSROADS
PRESCOTT, ARIZ. 86301



OFFICIAL RECORDS OF
PINAL COUNTY RECORDER
KATHLEEN C. FELIX

DATE: 04SEP90 TIME: 1145
FEE: \$5.00 \$4.00 \$.00
PAGES: 003
DOCKET: 1696 PAGE: 638
INSTRUMENT # 987387

NOTICE OF LOCATION

NOTICE IF HEREBY GIVEN that the: New MJV No. 10 lode mining claim was located by the following locators, whose names and addresses are:

Nicholas H. Carouso, 1920 Crossroads, Prescott, Arizona 86301, and Earl H. Sparks, 201 South 3rd Street., Globe, Arizona 85501,

on September 2, 1990.

This claim is 1500 feet in length along the vein or deposit of mineral-bearing rock in place and 600 feet in width (300 feet on either side of the center line of the claim), forming a claim in the shape of a parallelogram.

The general course of the claim is: North-South

This notice is posted at the North end center of the claim, which location monument is in Section 28, Township 1S, Range 12E, G&SRBM, Pinal County, Arizona.

The claim is situated in the Pioneer Mountain Mining District and the NW corner of the claim is approximately 1500 feet North and 1200 feet East of the NW Corner of Section 33, and is within the SW 1/4 of Section 28.

LOCATORS: Nicholas H. Carouso
Nicholas H. Carouso

Earl H. Sparks
Earl H. Sparks

A MC 308091

RECEIVED
B.L.M.
ARIZONA STATE OFFICE
SEP 18 1 59 PM '90

1696-639

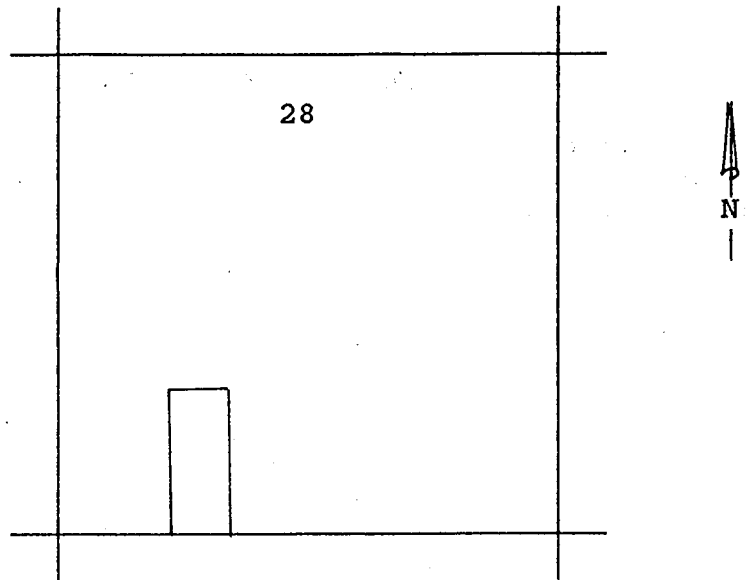
PLAT OF THE:

New MJV No. 10

Pinal County, Arizona

Range 12E

Township 1S

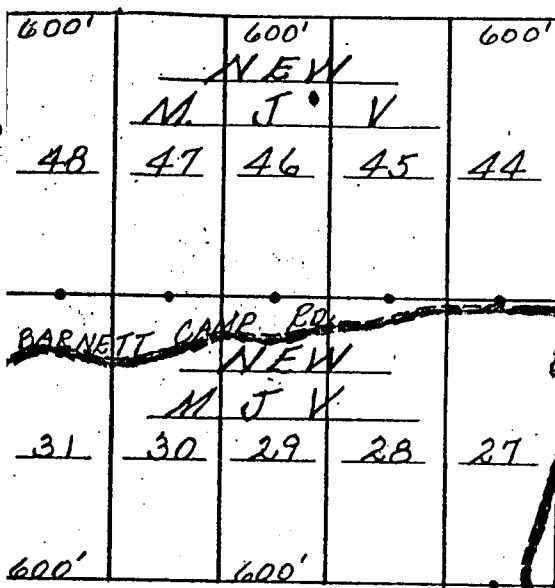


Scale: 1" = 2000'

The bearing and distance between corners is as follows:
Beginning at the N end center a post, and a post, within 5 feet, at which the location notice is posted; thence E a distance of 300 feet to a post, the NE corner; thence S a distance of 1500 feet to a post, the SE corner; thence W a distance of 300 feet to a post, the S end center; thence W a distance of 300 feet to a post, the SW corner; thence N a distance of 1500 feet to a post, the NW corner; thence 300 feet E to the place of beginning. The N end center is approximately 1500 feet N and 1500 feet E of the NW corner of Section 33, T1S, R12E G&SRBM, Pinal County, Arizona.


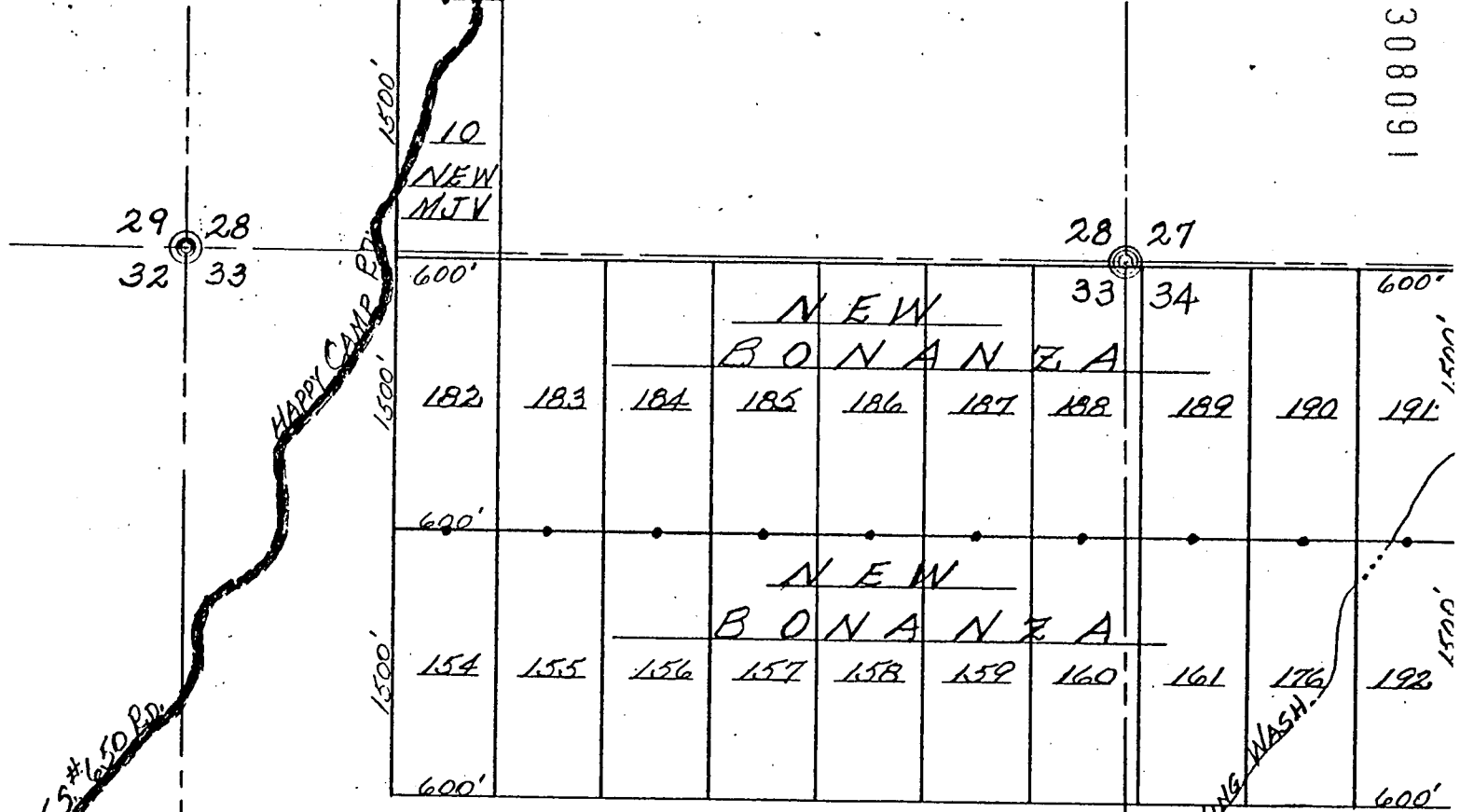
1696-640

RECEIVED
B.L.M.
ARIZONA STATE OFFICE
SEP 18 1 59 PM '90




SCALE: 1" = 1000 FT.

A MC 308091



PLAT OF THE "NEW BONANZA"
"NEW M J V" UNPATENTED MINING
CLAIMS LOCATED IN SECS. 28,
29, 33 & 34, T1S, R12E, G&S.R.
B&M IN THE PIONEER MINING
DISTRICT, PINAL COUNTY, ARIZONA
SEPT. 2, 1990.

② 5.00-4 H96-641
Nicholas Carouso

	OFFICIAL RECORDS OF		
	PINAL COUNTY RECORDER		
	KATHLEEN C. FELIX		
	DATE: 04SEP90	TIME: 1145	
	FEE: \$5.00	\$4.00	\$.00
PAGES: 002			
DOCKET: 1696	PAGE: 641		
INSTRUMENT # 987388			

NOTICE OF LOCATION

NOTICE IS HEREBY GIVEN that the: New MJV No. 27 lode mining claim was located by the following locators, whose names and addresses are:

Nicholas H. Carouso, 1920 Crossroads, Prescott, Arizona 86301, and Earl H. Sparks, 201 South 3rd Street., Globe, Arizona 85501

on September 2, 1990.

This claim is 1500 feet in length along the vein or deposit of mineral-bearing rock in place and 600 feet in width (300 feet on either side of the center line of the claim), forming a claim in the shape of a parallelogram.

The general course of the claim is: North-South

This notice is posted at the North end center of the claim, which location monument is in Section 28, Township 1S, Range 12E, G&SRBM, Pinal County, Arizona.

The claim is situated in the Pioneer Mountain Mining District and the NW corner of the claim is approximately 3000 feet North and 1200 feet East of the NW Corner of Section 33, and encompasses portions of the NW 1/4 and SW 1/4 of Section 28.

LOCATORS: Nicholas H. Carouso
Nicholas H. Carouso

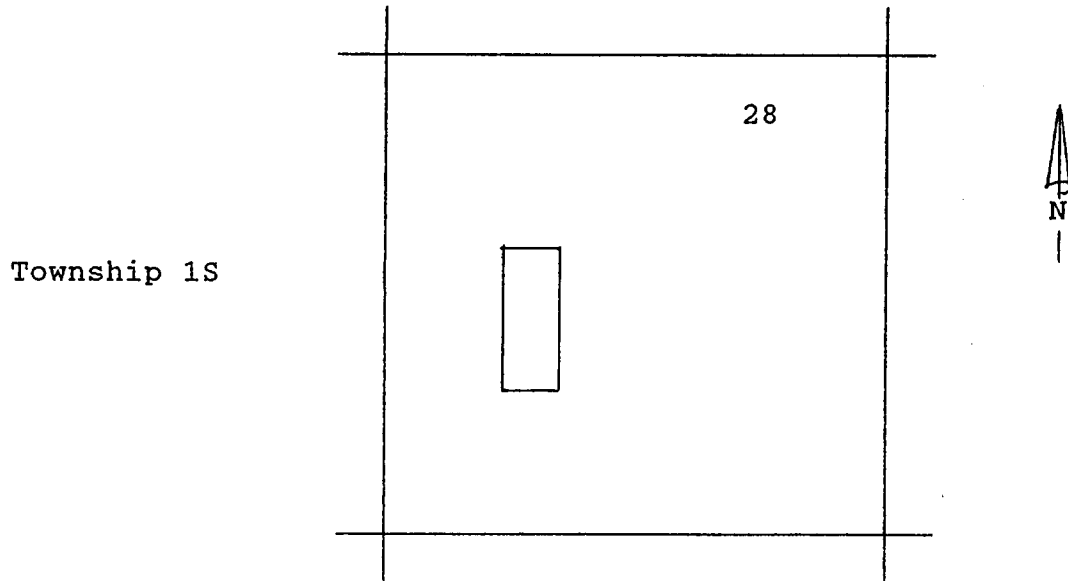
Earl H. Sparks
Earl H. Sparks

RECEIVED
BLM
ARIZONA STATE OFFICE
SEP 18 2 00 PM '90

A MC 308092

1696-642


PLAT OF THE: New MJV No. 27
 Pinal County, Arizona
 Range 12E



Scale: 1" = 2000'

The bearing and distance between corners is as follows:
Beginning at the N end center a post, and a post, within 5 feet,
at which the location notice is posted; thence E a distance of 300
feet to a post, the NE corner; thence S a distance of 1500 feet to
a post, the SE corner; thence W a distance of 300 feet to a post,
the S end center; thence W a distance of 300 feet to a post, the
SW corner; thence N a distance of 1500 feet to a post, the NW
corner; thence 300 feet E to the place of beginning. The N end
center is approximately 3000 feet N and 1500 feet E of the NW
corner of Section 33, T1S, R12E G&SRBM, Pinal County, Arizona.

@ 5.00-4
Nicholas Carouso 1016-643

 OFFICIAL RECORDS OF
PINAL COUNTY RECORDER
KATHLEEN C. FELIX

DATE: 04SEP90 TIME: 1145
 FEE: \$5.00 \$4.00 \$.00
 PAGES: 002
 DOCKET: 1696 PAGE: 643
 INSTRUMENT # 987389

NOTICE OF LOCATION

NOTICE IS HEREBY GIVEN that the: New MJV No. 28 lode mining claim was located by the following locators, whose names and addresses are:

Nicholas H. Carouso, 1920 Crossroads, Prescott, Arizona 86301, and Earl H. Sparks, 201 South 3rd Street., Globe, Arizona 85501,

on September 2, 1990.

This claim is 1500 feet in length along the vein or deposit of mineral-bearing rock in place and 600 feet in width (300 feet on either side of the center line of the claim), forming a claim in the shape of a parallelogram.

The general course of the claim is: North-South

This notice is posted at the North end center of the claim, which location monument is in Section 28, Township 1S, Range 12E, G&SRBM, Pinal County, Arizona.

The claim is situated in the Pioneer Mountain Mining District and the NW corner of the claim is approximately 3000 feet North and 600 feet East of the NW Corner of Section 33, and encompasses portions of the NW 1/4 and SW 1/4 of Section 28.

LOCATORS: Nicholas H. Carouso
Nicholas H. Carouso

Earl H. Sparks
Earl H. Sparks

RECEIVED
B.L.M.
ARIZONA STATE OFFICE
SEP 18 2 00 PM '90

A
M.C.
308093

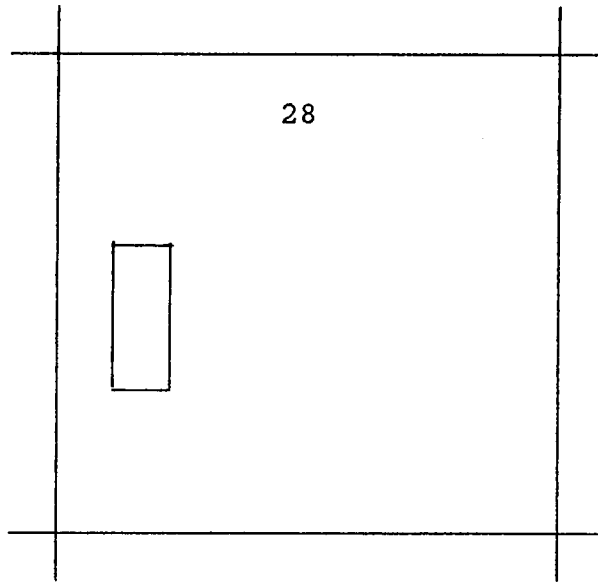
1696-644

PLAT OF THE: New MJV No. 28

Pinal County, Arizona

Range 12E

Township 1S



Scale: 1" = 2000'

The bearing and distance between corners is as follows:
Beginning at the N end center a post, and a post, within 5 feet,
at which the location notice is posted; thence E a distance of 300
feet to a post, the NE corner; thence S a distance of 1500 feet to
a post, the SE corner; thence W a distance of 300 feet to a post,
the S end center; thence W a distance of 300 feet to a post, the
SW corner; thence N a distance of 1500 feet to a post, the NW
corner; thence 300 feet E to the place of beginning. The N end
center is approximately 3000 feet N and 900 feet E of the NW corner
of Section 33, T1S, R12E G&SRBM, Pinal County, Arizona.

25.00-4
Nicholas Carouso 1E-645



OFFICIAL RECORDS OF
PINAL COUNTY RECORDER
KATHLEEN C. FELIX

DATE: 04SEP90 TIME: 1145
FEE: \$5.00 \$4.00 \$.00
PAGES: 002
DOCKET: 1696 PAGE: 645
INSTRUMENT # 987390

NOTICE OF LOCATION

NOTICE IS HEREBY GIVEN that the: New MJV No. 29 lode mining claim was located by the following locators, whose names and addresses are:

Nicholas H. Carouso, 1920 Crossroads, Prescott, Arizona 86301, and Earl H. Sparks, 201 South 3rd Street., Globe, Arizona 85501,

on September 2, 1990.

This claim is 1500 feet in length along the vein or deposit of mineral-bearing rock in place and 600 feet in width (300 feet on either side of the center line of the claim), forming a claim in the shape of a parallelogram.

The general course of the claim is: North-South

This notice is posted at the North end center of the claim, which location monument is in Section 28, Township 1S, Range 12E, G&SRBM, Pinal County, Arizona.

The claim is situated in the Pioneer Mountain Mining District and the NW corner of the claim is approximately 3000 feet North and 0 feet East of the NW Corner of Section 33, and encompasses portions of the NW 1/4 and SW 1/4 of Section 28.

A H C 308091

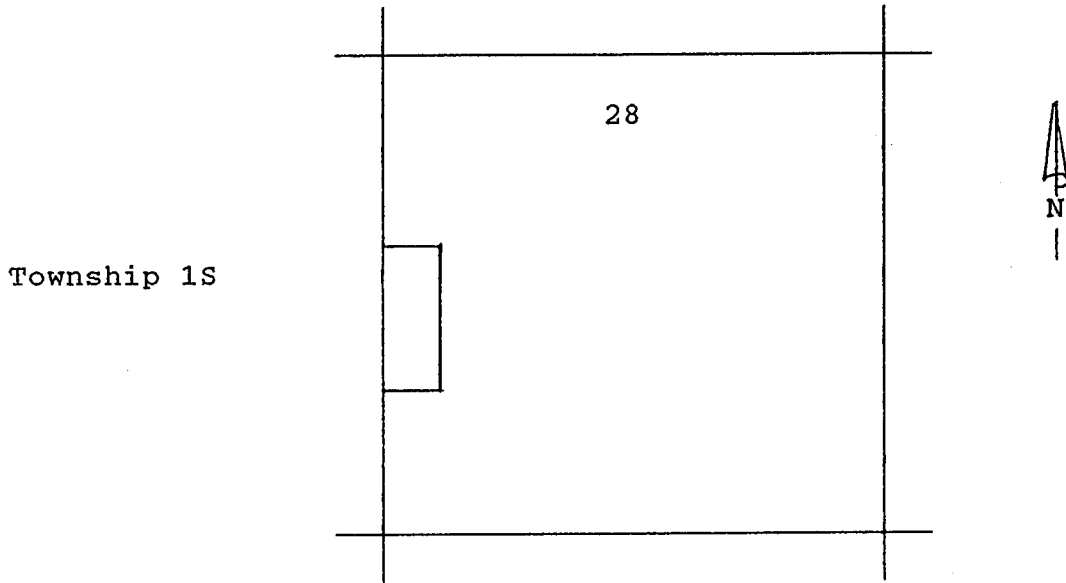
LOCATORS: Nicholas H. Carouso
Nicholas H. Carouso

Earl H. Sparks
Earl H. Sparks

RECEIVED
B.L.M.
ARIZONA STATE OFFICE
SEP 18 2 00 PM '90

1696-646


PLAT OF THE: New MJV No. 29
 Pinal County, Arizona
 Range 12E



Scale: 1" = 2000'

The bearing and distance between corners is as follows:
Beginning at the N end center a post, and a post, within 5 feet,
at which the location notice is posted; thence E a distance of 300
feet to a post, the NE corner; thence S a distance of 1500 feet to
a post, the SE corner; thence W a distance of 300 feet to a post,
the S end center; thence W a distance of 300 feet to a post, the
SW corner; thence N a distance of 1500 feet to a post, the NW
corner; thence 300 feet E to the place of beginning. The N end
center is approximately 3000 feet N and 300 feet E of the NW corner
of Section 33, T1S, R12E G&SRBM, Pinal County, Arizona.

②5,00-4
Nicholas Carouso 1696-647

	OFFICIAL RECORDS OF PINAL COUNTY RECORDER KATHLEEN C. FELIX		
	DATE: 04SEP90 FEE: \$5.00 PAGES: 002 DOCKET: 1696 INSTRUMENT #: 987391	TIME: 1145 \$4.00 PAGE: 647	\$1.00

NOTICE OF LOCATION

NOTICE IF HEREBY GIVEN that the: New MJV No. 30 lode mining claim was located by the following locators, whose names and addresses are:

Nicholas H. Carouso, 1920 Crossroads, Prescott, Arizona 86301, and Earl H. Sparks, 201 South 3rd Street., Globe, Arizona 85501,

on September 2, 1990.

29-12-12E

This claim is 1500 feet in length along the vein or deposit of mineral-bearing rock in place and 600 feet in width (300 feet on either side of the center line of the claim), forming a claim in the shape of a parallelogram.

The general course of the claim is: North-South

This notice is posted at the North end center of the claim, which location monument is in Section 29, Township 1S, Range 12E, G&SRBM, Pinal County, Arizona.

The claim is situated in the Pioneer Mountain Mining District and the NW corner of the claim is approximately 3000 feet North and 600 feet West of the NW Corner of Section 33, and encompasses portions of the NE 1/4 and SE 1/4 of Section 29.

A
H C
308095

RECEIVED
B.L.M.
ARIZONA STATE OFFICE
SEP 18 2 01 PM '90

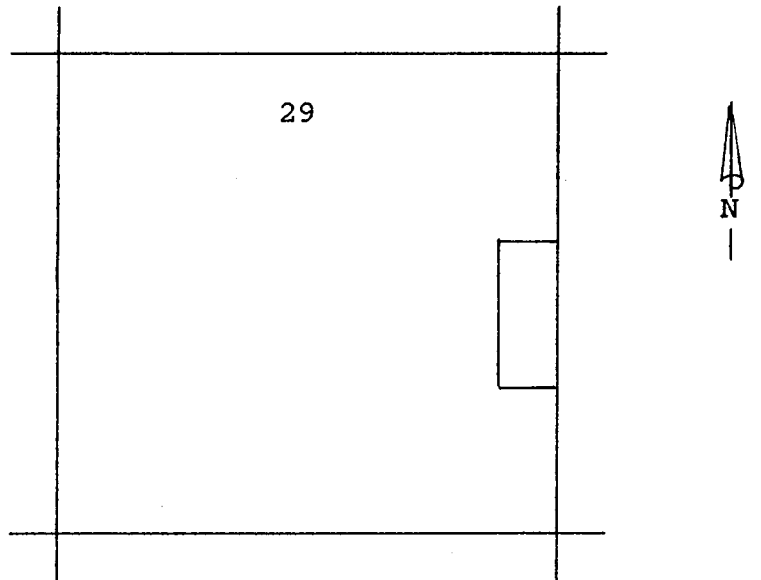
LOCATORS: Nicholas H. Carouso
Nicholas H. Carouso

Earl H. Sparks
Earl H. Sparks

1696-648

PLAT OF THE: New MJV No. 30
 Pinal County, Arizona
 Range 12E


Township 1S



Scale: 1" = 2000'

The bearing and distance between corners is as follows:
Beginning at the N end center a post, and a post, within 5 feet,
at which the location notice is posted; thence E a distance of 300
feet to a post, the NE corner; thence S a distance of 1500 feet to
a post, the SE corner; thence W a distance of 300 feet to a post,
the S end center; thence W a distance of 300 feet to a post, the
SW corner; thence N a distance of 1500 feet to a post, the NW
corner; thence 300 feet E to the place of beginning. The N end
center is approximately 3000 feet N and 300 feet W of the NW corner
of Section 33, T1S, R12E G&SRBM, Pinal County, Arizona.

@ 5,00-4
Nicholas Carouso 1696-649


**OFFICIAL RECORDS OF
PINAL COUNTY RECORDER
KATHLEEN C. FELIX**

DATE: 04SEP90 TIME: 1145
 FEE: \$5.00 \$4.00 \$.00
 PAGES: 002
 DOCKET: 1696 PAGE: 649
 INSTRUMENT # 987392

NOTICE OF LOCATION

NOTICE IF HEREBY GIVEN that the: New MJV No. 31 lode mining claim was located by the following locators, whose names and addresses are:

Nicholas H. Carouso, 1920 Crossroads, Prescott, Arizona 86301, and Earl H. Sparks, 201 South 3rd Street., Globe, Arizona 85501,

on September 2, 1990.

This claim is 1500 feet in length along the vein or deposit of mineral-bearing rock in place and 600 feet in width (300 feet on either side of the center line of the claim), forming a claim in the shape of a parallelogram.

The general course of the claim is: North-South

This notice is posted at the North end center of the claim, which location monument is in Section 29, Township 1S, Range 12E, G&SRBM, Pinal County, Arizona.

The claim is situated in the Pioneer Mountain Mining District and the NW corner of the claim is approximately 3000 feet North and 1200 feet West of the NW Corner of Section 33, and encompasses portions of the NE 1/4 and SE 1/4 of Section 29.

A MC 308096

RECEIVED
B.L.M.
ARIZONA STATE OFFICE
SEP 18 2 01 PM '90

LOCATORS: Nicholas H. Carouso
Nicholas H. Carouso

Earl H. Sparks
Earl H. Sparks

1696-650

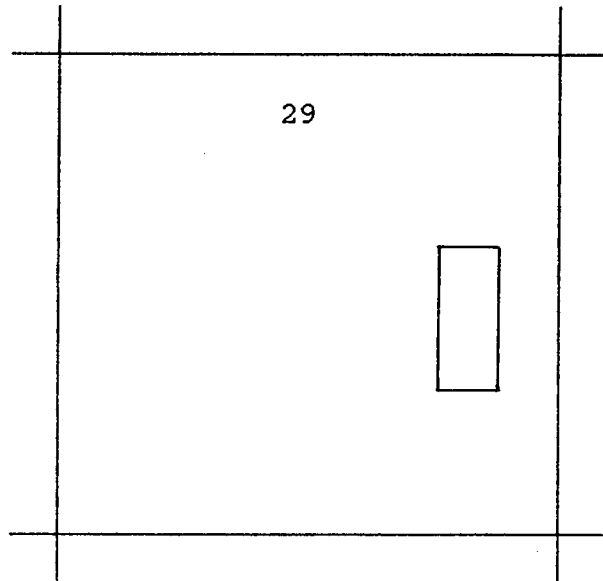
PLAT OF THE:

New MJV No. 31

Pinal County, Arizona

Range 12E

Township 1S




Scale: 1" = 2000'

The bearing and distance between corners is as follows:
Beginning at the N end center a post, and a post, within 5 feet, at which the location notice is posted; thence E a distance of 300 feet to a post, the NE corner; thence S a distance of 1500 feet to a post, the SE corner; thence W a distance of 300 feet to a post, the S end center; thence W a distance of 300 feet to a post, the SW corner; thence N a distance of 1500 feet to a post, the NW corner; thence 300 feet E to the place of beginning. The N end center is approximately 3000 feet N and 900 feet W of the NW corner of Section 33, T1S, R12E G&SRBM, Pinal County, Arizona.

② 5,00-4
Nicholas Carouso

1696-651

		OFFICIAL RECORDS OF PINAL COUNTY RECORDER KATHLEEN C. FELIX	
DATE:	04SEP90	TIME:	1145
FEE:	\$5.00	\$4.00	\$.00
PAGES:	002		
DOCKET:	1696	PAGE:	651
INSTRUMENT #	987393		

NOTICE OF LOCATION

NOTICE IS HEREBY GIVEN that the: New MJV No. 44 lode mining claim was located by the following locators, whose names and addresses are:

Nicholas H. Carouso, 1920 Crossroads, Prescott, Arizona 86301, and Earl H. Sparks, 201 South 3rd Street, Globe, Arizona 85501,

on September 2, 1990.

This claim is 1500 feet in length along the vein or deposit of mineral-bearing rock in place and 600 feet in width (300 feet on either side of the center line of the claim), forming a claim in the shape of a parallelogram.

The general course of the claim is: North-South

This notice is posted at the South end center of the claim, which location monument is in Section 28, Township 1S, Range 12E, G&SRBM, Pinal County, Arizona.

The claim is situated in the Pioneer Mountain Mining District and the NW corner of the claim is approximately 4500 feet North and 1200 feet East of the NW corner of Section 33, and is within the NW 1/4 of Section 28.

LOCATORS: *Nicholas H. Carouso*
Nicholas H. Carouso

Earl H. Sparks
Earl H. Sparks

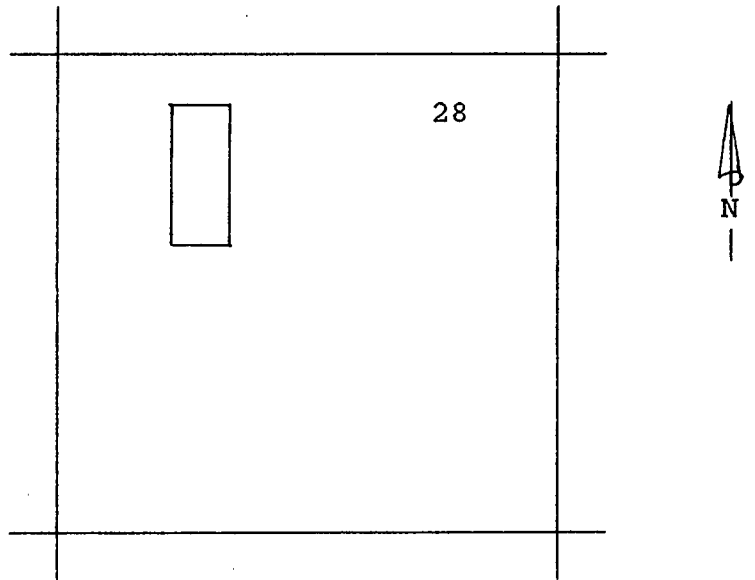
A HC 308097

RECEIVED
B.L.M.
ARIZONA STATE OFFICE
SEP 18 2 01 PM '90

1696-652

PLAT OF THE: New MJV No. 44
 Pinal County, Arizona
 Range 12E


Township 1S



Scale: 1" = 2000'

The bearing and distance between corners is as follows:
Beginning at the S end center a post, and a post, within 5 feet,
at which the location notice is posted; thence W a distance of 300
feet to a post, the SW corner; thence N a distance of 1500 feet to
a post, the NW corner; thence E a distance of 300 feet to a post,
the N end center; thence E a distance of 300 feet to a post, the
NE corner; thence S a distance of 1500 feet to a post, the SE
corner; thence 300 feet W to the place of beginning. The S end
center is approximately 3000 feet N and 1500 feet E of the NW
corner of Section 33, T1S, R12E G&SRBM, Pinal County, Arizona.

(2) 5.00-4
Nicholas Carouso 16JU-653

			
OFFICIAL RECORDS OF PINAL COUNTY RECORDER KATHLEEN C. FELIX			
DATE:	04SEP90	TIME:	1145
FEE:	\$5.00	\$4.00	\$.00
PAGES:	002		
DOCKET:	1696	PAGE:	653
INSTRUMENT #	987394		

NOTICE OF LOCATION

NOTICE IF HEREBY GIVEN that the: New MJV No. 45 lode mining claim was located by the following locators, whose names and addresses are:

Nicholas H. Carouso, 1920 Crossroads, Prescott, Arizona 86301, and Earl H. Sparks, 201 South 3rd Street, Globe, Arizona 85501,

on September 2, 1990.

This claim is 1500 feet in length along the vein or deposit of mineral-bearing rock in place and 600 feet in width (300 feet on either side of the center line of the claim), forming a claim in the shape of a parallelogram.

The general course of the claim is: North-South
This notice is posted at the South end center of the claim, which location monument is in Section 28, Township 1S, Range 12E, G&SRBM, Pinal County, Arizona.

The claim is situated in the Pioneer Mountain Mining District and the NW corner of the claim is approximately 4500 feet North and 600 feet East of the NW corner of Section 33, and is within the NW 1/4 of Section 28.

LOCATORS: Nicholas H. Carouso
Nicholas H. Carouso

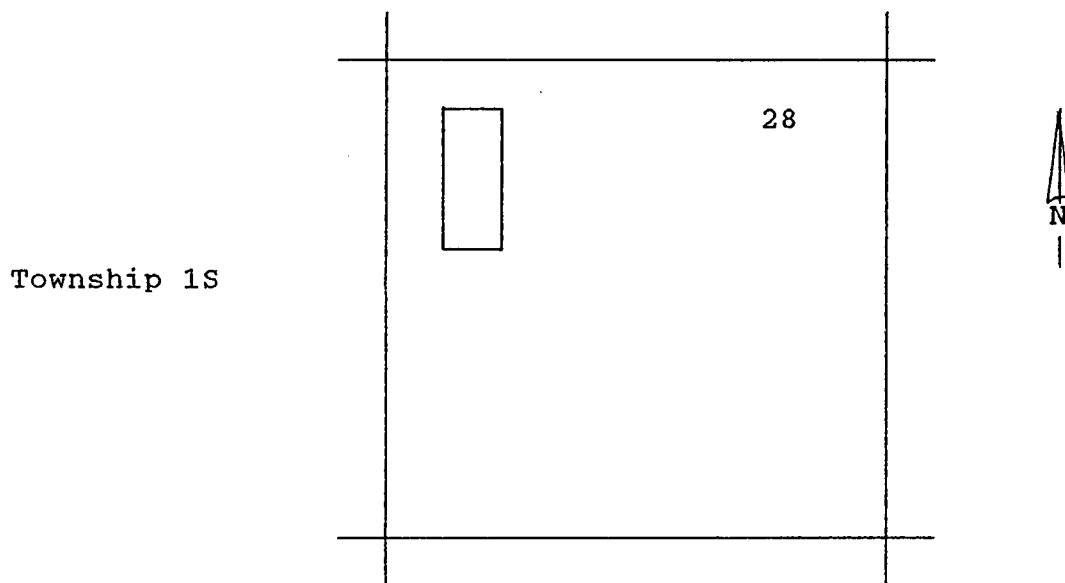
Earl H. Sparks
Earl H. Sparks

RECEIVED
B.L.M.
ARIZONA STATE OFFICE
SEP 18 2 01 PM '90

A MC 308098

1696-654


PLAT OF THE: New MJV No. 45
 Pinal County, Arizona
 Range 12E



Scale: 1" = 2000'

The bearing and distance between corners is as follows:
Beginning at the S end center a post, and a post, within 5 feet,
at which the location notice is posted; thence W a distance of 300
feet to a post, the SW corner; thence N a distance of 1500 feet to
a post, the NW corner; thence E a distance of 300 feet to a post,
the N end center; thence E a distance of 300 feet to a post, the
NE corner; thence S a distance of 1500 feet to a post, the SE
corner; thence 300 feet W to the place of beginning. The S end
center is approximately 3000 feet N and 900 feet E of the NW corner
of Section 33, T1S, R12E G&SRBM, Pinal County, Arizona.

@ 5.00 - 4
Nicholas Carouso 1696-655

	OFFICIAL RECORDS OF PINAL COUNTY RECORDER KATHLEEN C. FELIX		
	DATE:	04SEP90	TIME: 1145
	FEE:	\$5.00	\$4.00 \$.00
	PAGES:	002	
	DOCKET:	1696	PAGE: 655
INSTRUMENT #		987395	

NOTICE OF LOCATION

NOTICE IF HEREBY GIVEN that the: New MJV No. 46 lode mining claim was located by the following locators, whose names and addresses are:

Nicholas H. Carouso, 1920 Crossroads, Prescott, Arizona 86301, and Earl H. Sparks, 201 South 3rd Street, Globe, Arizona 85501,

on September 2, 1990.

This claim is 1500 feet in length along the vein or deposit of mineral-bearing rock in place and 600 feet in width (300 feet on either side of the center line of the claim), forming a claim in the shape of a parallelogram.

The general course of the claim is: North-South

This notice is posted at the South end center of the claim, which location monument is in Section 28, Township 1S, Range 12E, G&SRBM, Pinal County, Arizona.

The claim is situated in the Pioneer Mountain Mining District and the NW corner of the claim is approximately 4500 feet North and 0 feet East of the NW corner of Section 33, and is within the NW 1/4 of Section 28.

LOCATORS: Nicholas H. Carouso
Nicholas H. Carouso

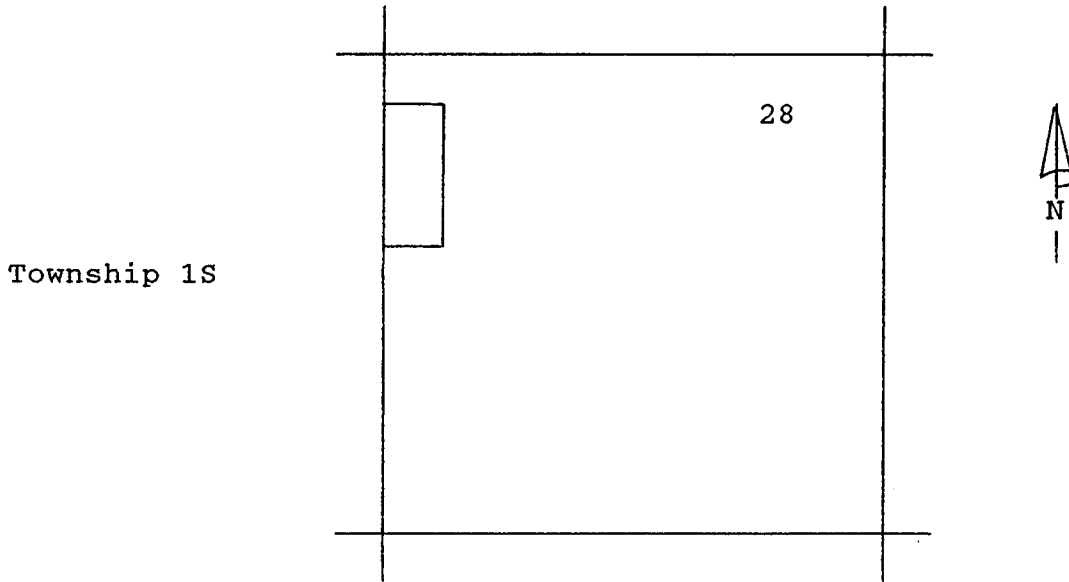
Earl H. Sparks
Earl H. Sparks

A
H
C
3
0
8
0
9
9

RECEIVED
B.L.M.
ARIZONA STATE OFFICE
SEP 18 2 02 PM '90

1696-656

PLAT OF THE: New MJV No. 46
 Pinal County, Arizona
 Range 12E



Scale: 1" = 2000'

The bearing and distance between corners is as follows:
Beginning at the S end center a post, and a post, within 5 feet,
at which the location notice is posted; thence W a distance of 300
feet to a post, the SW corner; thence N a distance of 1500 feet to
a post, the NW corner; thence E a distance of 300 feet to a post,
the N end center; thence E a distance of 300 feet to a post, the
NE corner; thence S a distance of 1500 feet to a post, the SE
corner; thence 300 feet W to the place of beginning. The S end
center is approximately 3000 feet N and 300 feet E of the NW corner
of Section 33, T1S, R12E G&SRBM, Pinal County, Arizona.

@ 5.00-4
Nicholas Carouso 1696-657



OFFICIAL RECORDS OF
PINAL COUNTY RECORDER
KATHLEEN C. FELIX

DATE: 04SEP90 TIME: 1145
FEE: \$5.00 \$4.00 \$.00
PAGES: 002
DOCKET: 1696 PAGE: 657
INSTRUMENT # 987396

NOTICE OF LOCATION

NOTICE IF HEREBY GIVEN that the: New MJV No. 47 lode mining claim was located by the following locators, whose names and addresses are:

Nicholas H. Carouso, 1920 Crossroads, Prescott, Arizona 86301, and Earl H. Sparks, 201 South 3rd Street, Globe, Arizona 85501,

on September 2, 1990.

This claim is 1500 feet in length along the vein or deposit of mineral-bearing rock in place and 600 feet in width (300 feet on either side of the center line of the claim), forming a claim in the shape of a parallelogram.

The general course of the claim is: North-South

This notice is posted at the South end center of the claim, which location monument is in Section 28, Township 1S, Range 12E, G&SRBM, Pinal County, Arizona.

The claim is situated in the Pioneer Mountain Mining District and the NW corner of the claim is approximately 4500 feet North and 600 feet West of the NW corner of Section 33, and is within the NE 1/4 of Section 29.

LOCATORS: Nicholas H. Carouso
Nicholas H. Carouso

Earl H. Sparks
Earl H. Sparks

RECEIVED
B.L.M.
ARIZONA STATE OFFICE
SEP 18 2 02 PM '90

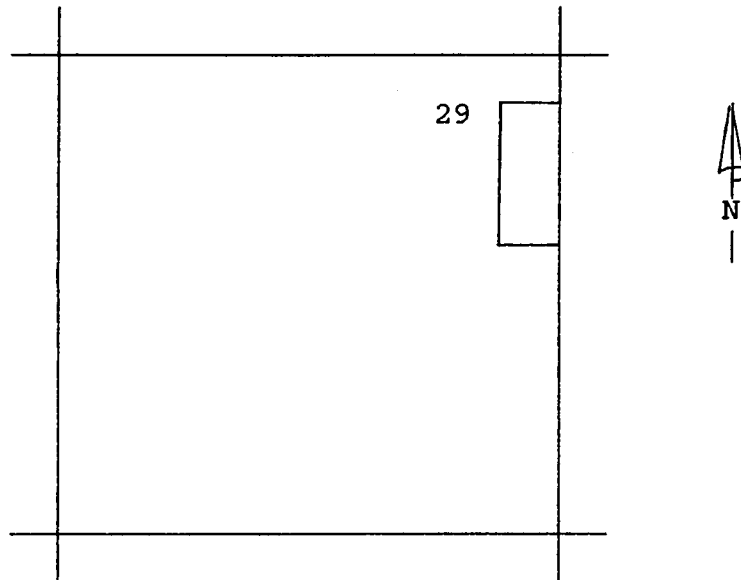
A M C 308100

1696-658

1

PLAT OF THE: New MJV No. 47
 Pinal County, Arizona
 Range 12E

Township 1S



Scale: 1" = 2000'

The bearing and distance between corners is as follows:
Beginning at the S end center a post, and a post, within 5 feet,
at which the location notice is posted; thence W a distance of 300
feet to a post, the SW corner; thence N a distance of 1500 feet to
a post, the NW corner; thence E a distance of 300 feet to a post,
the N end center; thence E a distance of 300 feet to a post, the
NE corner; thence S a distance of 1500 feet to a post, the SE
corner; thence 300 feet W to the place of beginning. The S end
center is approximately 3000 feet N and 300 feet W of the NW corner
of Section 33, T1S, R12E G&SRBM, Pinal County, Arizona.

② 5.00-4
Nicholas Carouso

186-659



OFFICIAL RECORDS OF
PINAL COUNTY RECORDER
KATHLEEN C. FELIX

DATE: 04SEP90 TIME: 1145
FEE: \$5.00 \$4.00 \$.00
PAGES: 002
DOCKET: 1696 PAGE: 659
INSTRUMENT # 987397

NOTICE OF LOCATION

NOTICE IS HEREBY GIVEN that the: New MJV No. 48 lode mining claim was located by the following locators, whose names and addresses are:

Nicholas H. Carouso, 1920 Crossroads, Prescott, Arizona 86301, and Earl H. Sparks, 201 South 3rd Street, Globe, Arizona 85501,

on September 2, 1990.

This claim is 1500 feet in length along the vein or deposit of mineral-bearing rock in place and 600 feet in width (300 feet on either side of the center line of the claim), forming a claim in the shape of a parallelogram.

The general course of the claim is: North-South

This notice is posted at the South end center of the claim, which location monument is in Section 28, Township 1S, Range 12E, G&SRBM, Pinal County, Arizona.

The claim is situated in the Pioneer Mountain Mining District and the NW corner of the claim is approximately 4500 feet North and 1200 feet West of the NW corner of Section 33, and is within the NE 1/4 of Section 29.

A M C 308101

RECEIVED
B.L.M.
ARIZONA STATE OFFICE
SEP 18 2 02 PM '90

LOCATORS: Nicholas H. Carouso
Nicholas H. Carouso

Earl H. Sparks
Earl H. Sparks

1696-660

1

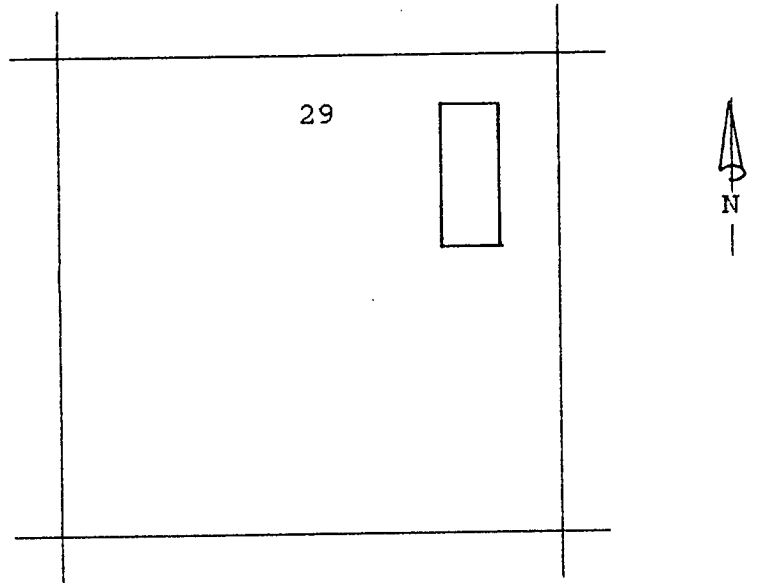
PLAT OF THE:

New MJV No. 48

Pinal County, Arizona

Range 12E

Township 1S



Scale: 1" = 2000'

The bearing and distance between corners is as follows:
Beginning at the S end center a post, and a post, within 5 feet,
at which the location notice is posted; thence W a distance of 300
feet to a post, the SW corner; thence N a distance of 1500 feet to
a post, the NW corner; thence E a distance of 300 feet to a post,
the N end center; thence E a distance of 300 feet to a post, the
NE corner; thence S a distance of 1500 feet to a post, the SE
corner; thence 300 feet W to the place of beginning. The S end
center is approximately 3000 feet N and 900 feet W of the NW corner
of Section 33, T1S, R12E G&SRBM, Pinal County, Arizona.

② 5.00 - 4
Nicholas Carouso 1 26-661



OFFICIAL RECORDS OF
PINAL COUNTY RECORDER
KATHLEEN C. FELIX

DATE: 04SEP90 TIME: 1145
FEE: \$5.00 \$4.00 \$.00
PAGES: 002
DOCKET: 1696 PAGE: 661
INSTRUMENT # 987398

NOTICE OF LOCATION

NOTICE IF HEREBY GIVEN that the: New Bonanza No. 154 lode mining claim was located by the following locators, whose names and addresses are:

Nicholas H. Carouso, 1920 Crossroads, Prescott, Arizona 86301, and Earl H. Sparks, 201 South 3rd Street., Globe, Arizona 85501

on September 2, 1990.

This claim is 1500 feet in length along the vein or deposit of mineral-bearing rock in place and 600 feet in width (300 feet on either side of the center line of the claim), forming a claim in the shape of a parallelogram.

The general course of the claim is: North-South

This notice is posted at the North end center of the claim, which location monument is in Section 33, Township 1S, Range 12E, G&SRBM, Pinal County, Arizona.

The claim is situated in the Pioneer Mountain Mining District and the NW corner of the claim is approximately 1500 feet South and 1200 feet East of the NW Corner of Section 33, and encompasses portions of the NW 1/4 and SW 1/4 of Section 33.

LOCATORS: Nicholas H. Carouso
Nicholas H. Carouso

Earl H. Sparks
Earl H. Sparks

RECEIVED
B.L.M.
ARIZONA STATE OFFICE
SEP 18 2 03 PM '90

A
M.T.
308102

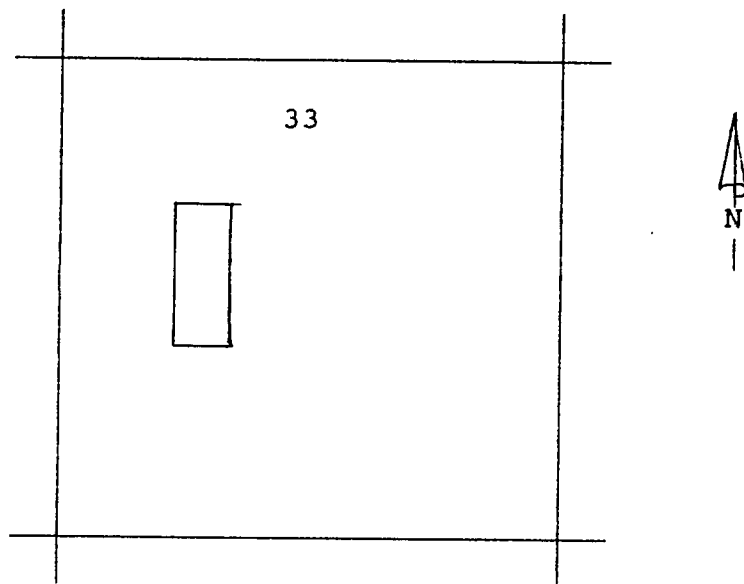
1696-662

PLAT OF THE: New Bonanza No. 154

Pinal County, Arizona

Range 12E

Township 1S



Scale: 1" = 2000'

The bearing and distance between corners is as follows:
Beginning at the N end center, a post, and a post, within 5 feet, at which the location notice is posted; thence E a distance of 300 feet to a post, the NE corner; thence S a distance of 1500 feet to a post, the SE corner; thence W a distance of 300 feet to a post, the S end center; thence W a distance of 300 feet to a post, the SW corner; thence N a distance of 1500 feet to a post, the NW corner; thence 300 feet E to the place of beginning. The N end center is approximately 1500 feet S and 1500 feet E of the NW corner of Section 33, T1S, R12E G&SRBM, Pinal County, Arizona.

② 5.00-4
Nicholas Carouso

1096-663



OFFICIAL RECORDS OF
PINAL COUNTY RECORDER
KATHLEEN C. FELIX

DATE: 04SEP90 TIME: 1145
FEE: \$5.00 \$4.00 \$.00
PAGES: 002
DOCKET: 1696 PAGE: 663
INSTRUMENT # 987399

NOTICE OF LOCATION

NOTICE IF HEREBY GIVEN that the: New Bonanza No. 155 lode mining claim was located by the following locators, whose names and addresses are:

Nicholas H. Carouso, 1920 Crossroads, Prescott, Arizona 86301, and Earl H. Sparks, 201 South 3rd Street., Globe, Arizona 85501

on September 2, 1990.

This claim is 1500 feet in length along the vein or deposit of mineral-bearing rock in place and 600 feet in width (300 feet on either side of the center line of the claim), forming a claim in the shape of a parallelogram.

The general course of the claim is: North-South

This notice is posted at the North end center of the claim, which location monument is in Section 33, Township 1S, Range 12E, G&SRBM, Pinal County, Arizona.

The claim is situated in the Pioneer Mountain Mining District and the NW corner of the claim is approximately 1500 feet South and 1800 feet East of the NW Corner of Section 33, and encompasses portions of the NW 1/4 and SW 1/4 of Section 33.

A
M
C
3
0
8
1
0
3

RECEIVED
8.L.M.
ARIZONA STATE OFFICE
SEP 18 2 03 PM '90

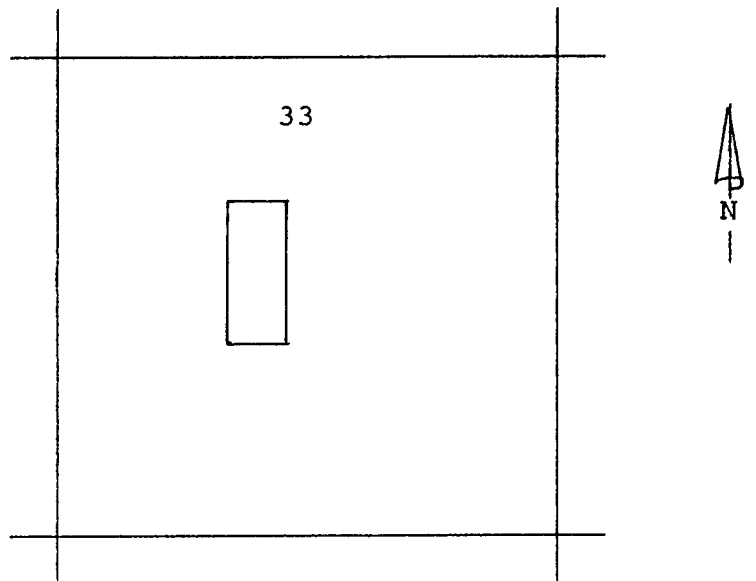
LOCATORS: Nicholas H. Carouso
Nicholas H. Carouso

Earl H. Sparks
Earl H. Sparks

1696-664

PLAT OF THE: New Bonanza No. 155
Pinal County, Arizona
Range 12E


Township 1S



Scale: 1" = 2000'

The bearing and distance between corners is as follows:
Beginning at the N end center a post, and a post, within 5 feet,
at which the location notice is posted; thence E a distance of 300
feet to a post, the NE corner; thence S a distance of 1500 feet to
a post, the SE corner; thence W a distance of 300 feet to a post,
the S end center; thence W a distance of 300 feet to a post, the
SW corner; thence N a distance of 1500 feet to a post, the NW
corner; thence 300 feet E to the place of beginning. The N end
center is approximately 1500 feet S and 2100 feet E of the NW
corner of Section 33, T1S, R12E G&SRBM, Pinal County, Arizona.

(25.00 - 4)
Nicholas Carouso | 96-665

		OFFICIAL RECORDS OF PINAL COUNTY RECORDER KATHLEEN C. FELIX	
		DATE: 04SEP90	TIME: 1145
FEE: \$5.00	\$4.00	\$.00	
PAGES: 002			
DOCKET: 1696		PAGE: 665	
INSTRUMENT # 987400			

NOTICE OF LOCATION

NOTICE IF HEREBY GIVEN that the: New Bonanza No. 156 lode mining claim was located by the following locators, whose names and addresses are:

Nicholas H. Carouso, 1920 Crossroads, Prescott, Arizona 86301, and Earl H. Sparks, 201 South 3rd Street., Globe, Arizona 85501

on September 2, 1990.

This claim is 1500 feet in length along the vein or deposit of mineral-bearing rock in place and 600 feet in width (300 feet on either side of the center line of the claim), forming a claim in the shape of a parallelogram.

The general course of the claim is: North-South

This notice is posted at the North end center of the claim, which location monument is in Section 33, Township 1S, Range 12E, G&SRBM, Pinal County, Arizona.

The claim is situated in the Pioneer Mountain Mining District and the NW corner of the claim is approximately 1500 feet South and 2400 feet East of the NW Corner of Section 33, and encompasses portions of the NW 1/4, NE 1/4, SW 1/4 and SE 1/4 of Section 33.

A MC 308104

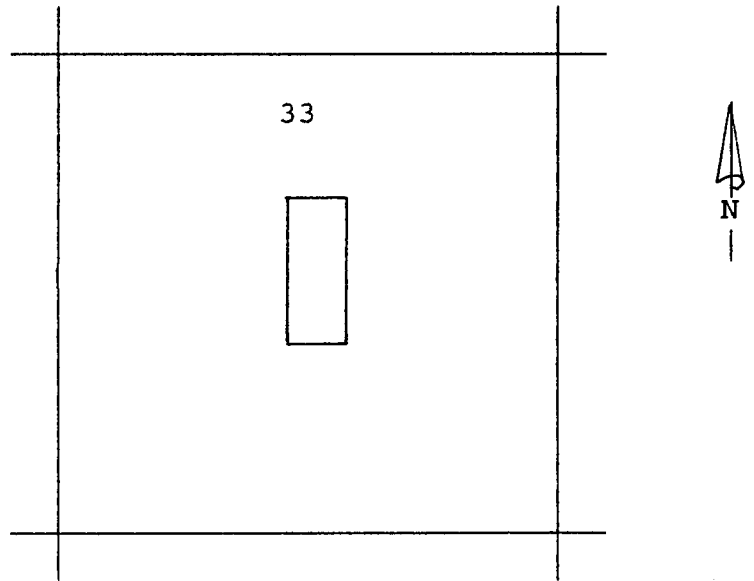
LOCATORS: Nicholas H. Carouso
Nicholas H. Carouso

Earl H. Sparks
Earl H. Sparks

RECEIVED
B.L.M.
ARIZONA STATE OFFICE
SEP 10 2 03 PM '90

PLAT OF THE: New Bonanza No. 156
 Pinal County, Arizona
 Range 12E

Township 1S



Scale: 1" = 2000'

The bearing and distance between corners is as follows:
 Beginning at the N end center a post, and a post, within 5 feet,
 at which the location notice is posted; thence E a distance of 300
 feet to a post, the NE corner; thence S a distance of 1500 feet to
 a post, the SE corner; thence W a distance of 300 feet to a post,
 the S end center; thence W a distance of 300 feet to a post, the
 SW corner; thence N a distance of 1500 feet to a post, the NW
 corner; thence 300 feet E to the place of beginning. The N end
 center is approximately 1500 feet S and 2700 feet E from the NW
 corner of Section 33, T1S, R12E G&SRBM, Pinal County, Arizona.

②5.00-11
Nicholas Carouso

126-681



OFFICIAL RECORDS OF
PINAL COUNTY RECORDER
KATHLEEN C. FELIX

DATE: 04SEP90 TIME: 1145
FEE: \$5.00 \$4.00 \$.00
PAGES: 002
DOCKET: 1696 PAGE: 681
INSTRUMENT # 987408

NOTICE OF LOCATION

NOTICE IF HEREBY GIVEN that the: New Bonanza No. 182 lode mining claim was located by the following locators, whose names and addresses are:

Nicholas H. Carouso, 1920 Crossroads, Prescott, Arizona 86301, and Earl H. Sparks, 201 South 3rd Street, Globe, Arizona 85501.

on September 2, 1990.

This claim is 1500 feet in length along the vein or deposit of mineral-bearing rock in place and 600 feet in width (300 feet on either side of the center line of the claim), forming a claim in the shape of a parallelogram.

The general course of the claim is: North-South

This notice is posted at the South end center of the claim, which location monument is in Section 33, Township 1S, Range 12E, G&SRBM, Pinal County, Arizona.

The claim is situated in the Pioneer Mountain Mining District and the NW corner of the claim is approximately 0 feet South and 1200 feet East of the NW corner of Section 33, and is within the NW 1/4 of Section 33.

A MC 308111

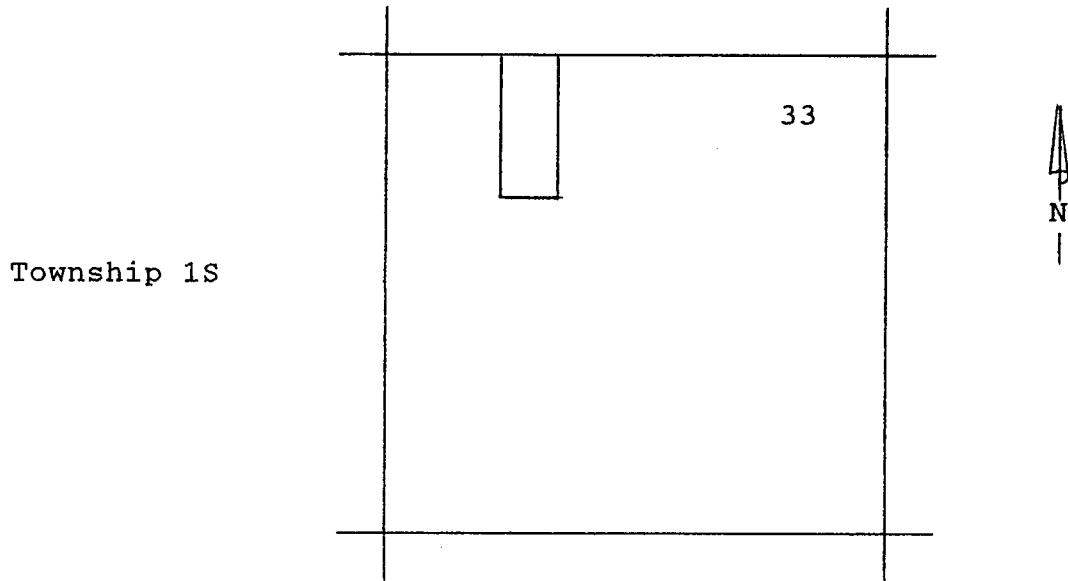
RECEIVED
B.L.M.
ARIZONA STATE OFFICE
SEP 18 2 05 PM '90

LOCATORS: Nicholas H. Carouso
Nicholas H. Carouso

Earl H. Sparks
Earl H. Sparks

1696-682

PLAT OF THE: New Bonanza No. 182
Pinal County, Arizona
Range 12E




Scale: 1" = 2000'

The bearing and distance between corners is as follows:
Beginning at the S end center a post, and a post, within 5 feet,
at which the location notice is posted; thence W a distance of 300
feet to a post, the SW corner; thence N a distance of 1500 feet to
a post, the NW corner; thence E a distance of 300 feet to a post,
the N end center; thence E a distance of 300 feet to a post, the
NE corner; thence S a distance of 1500 feet to a post, the SE
corner; thence 300 feet W to the place of beginning. The S end
center is approximately 1500 feet S and 1500 feet E from the NW
corner of Section 33, T1S, R12E G&SRBM, Pinal County, Arizona.

2500-4
Nicholas Carouso

1196-683

	OFFICIAL RECORDS OF PINAL COUNTY RECORDER KATHLEEN C. FELIX		
	DATE: 04SEP90 TIME: 1145 FEE: \$5.00 \$4.00 \$.00 PAGES: 002 DOCKET: 1696 PAGE: 683 INSTRUMENT # 987409		

NOTICE OF LOCATION

NOTICE IF HEREBY GIVEN that the: New Bonanza No. 183 lode mining claim was located by the following locators, whose names and addresses are:

Nicholas H. Carouso, 1920 Crossroads, Prescott, Arizona 86301, and Earl H. Sparks, 201 South 3rd Street, Globe, Arizona 85501.

on September 2, 1990.

This claim is 1500 feet in length along the vein or deposit of mineral-bearing rock in place and 600 feet in width (300 feet on either side of the center line of the claim), forming a claim in the shape of a parallelogram.

The general course of the claim is: North-South

This notice is posted at the South end center of the claim, which location monument is in Section 33, Township 1S, Range 12E, G&SRBM, Pinal County, Arizona.

The claim is situated in the Pioneer Mountain Mining District and the NW corner of the claim is approximately 0 feet South and 1800 feet East of the NW corner of Section 33, and is within the NW 1/4 of Section 33.

A MC 308112

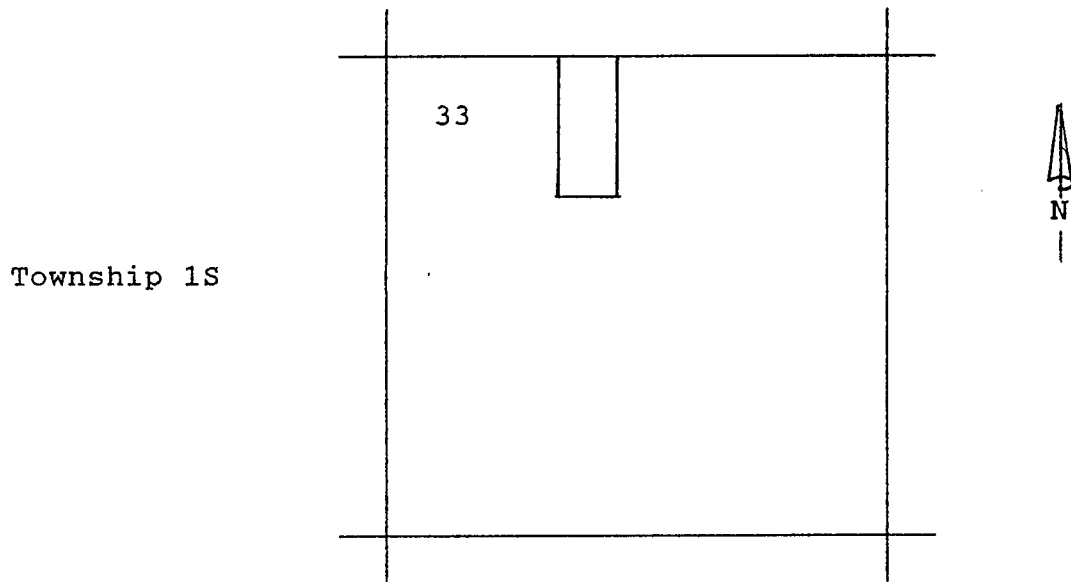
RECEIVED
B.L.H.
ARIZONA STATE OFFICE
SEP 18 2 05 PM '90

LOCATORS: Nicholas H. Carouso
Nicholas H. Carouso

Earl H. Sparks
Earl H. Sparks

1696-684


PLAT OF THE: New Bonanza No. 183
Pinal County, Arizona
Range 12E



Scale: 1" = 2000'

The bearing and distance between corners is as follows:
Beginning at the S end center a post, and a post, within 5 feet,
at which the location notice is posted; thence W a distance of 300
feet to a post, the SW corner; thence N a distance of 1500 feet to
a post, the NW corner; thence E a distance of 300 feet to a post,
the N end center; thence E a distance of 300 feet to a post, the
NE corner; thence S a distance of 1500 feet to a post, the SE
corner; thence 300 feet W to the place of beginning. The S end
center is approximately 1500 feet S and 2100 feet E from the NW
corner of Section 33, T1S, R12E G&SRBM, Pinal County, Arizona.

@5.00-4
Nicholas Carouso 16-685

		OFFICIAL RECORDS OF PINAL COUNTY RECORDER KATHLEEN C. FELIX	
DATE:	04SEP90	TIME:	1145
FEE:	\$5.00	\$4.00	\$.00
PAGES:	002		
DOCKET:	1696	PAGE:	685
INSTRUMENT #	987410		

NOTICE OF LOCATION

NOTICE IF HEREBY GIVEN that the: New Bonanza No. 184 lode mining claim was located by the following locators, whose names and addresses are:

Nicholas H. Carouso, 1920 Crossroads, Prescott, Arizona 86301, and Earl H. Sparks, 201 South 3rd Street, Globe, Arizona 85501.

on September 2, 1990.

This claim is 1500 feet in length along the vein or deposit of mineral-bearing rock in place and 600 feet in width (300 feet on either side of the center line of the claim), forming a claim in the shape of a parallelogram.

The general course of the claim is: North-South

This notice is posted at the South end center of the claim, which location monument is in Section 33, Township 1S, Range 12E, G&SRBM, Pinal County, Arizona.

The claim is situated in the Pioneer Mountain Mining District and the NW corner of the claim is approximately 0 feet South and 2400 feet East of the NW corner of Section 33, and encompasses portions of the NW 1/4 and NE 1/4 of Section 33.

LOCATORS: Nicholas H. Carouso
Nicholas H. Carouso

Earl H. Sparks
Earl H. Sparks

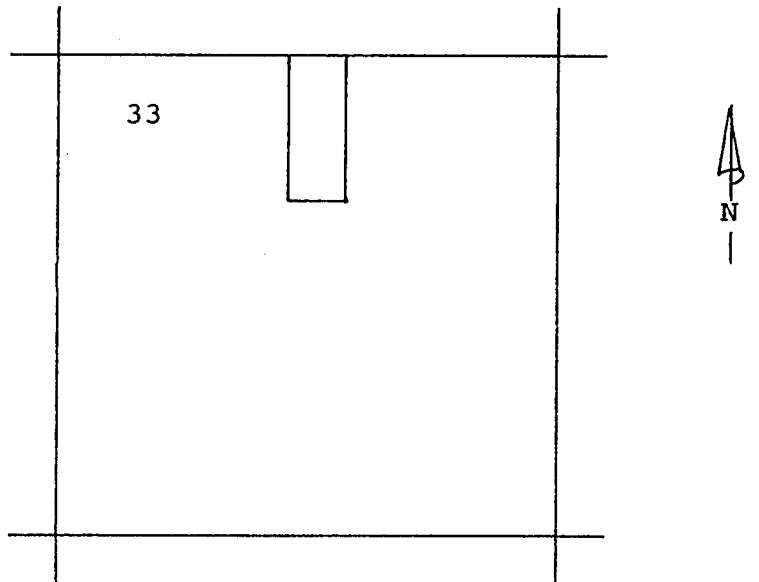
A MC 308113

RECEIVED
B.L.M.
ARIZONA STATE OFFICE
SEP 18 2 05 PM '90

1696-686

PLAT OF THE: New Bonanza No. 184
Pinal County, Arizona
Range 12E

Township 1S



Scale: 1" = 2000'

The bearing and distance between corners is as follows:
Beginning at the S end center a post, and a post, within 5 feet,
at which the location notice is posted; thence W a distance of 300
feet to a post, the SW corner; thence N a distance of 1500 feet to
a post, the NW corner; thence E a distance of 300 feet to a post,
the N end center; thence E a distance of 300 feet to a post, the
NE corner; thence S a distance of 1500 feet to a post, the SE
corner; thence 300 feet W to the place of beginning. The S end
center is approximately 1500 feet S and 2700 feet E from the NW
corner of Section 33, T1S, R12E G&SRBM, Pinal County, Arizona.